

2026 Edition - Volume 3

[www.NevadaOutdoorsMagazine.com](http://www.NevadaOutdoorsMagazine.com)

Retail \$80

# Nevada Outdoors *Magazine*



# Nevada Outdoors Magazine Subscription

If Nevada's rugged landscapes and boundless adventures call to your spirit, Nevada Outdoors Magazine is your essential guide to answering that call.

From the crimson rock formations of Red Rock Canyon to the serene alpine lakes of the Sierra Nevada, this publication unveils the Silver State's hidden gems and iconic trails, inspiring you to explore its pristine wilderness.

Whether you're a seasoned hiker, a stargazer drawn to desert skies, or a family seeking unforgettable adventures, this issue brims with seasonal itineraries, and breathtaking photography that celebrate Nevada's unique charm.

More than a magazine, it's a gateway to connecting with nature, discovering new horizons, and fostering a deeper appreciation for the great outdoors.

Don't just pass through Nevada—experience it. Get your printed copy of the 2026 Nevada Outdoors Magazine today for only \$80 and let the journey begin.

We trust you will appreciate your edition of the Nevada Outdoors Magazine. Additionally, feel free to explore our Nevada Lifestyle County Magazines at: [www.NevadaLifestyleMagazines.com](http://www.NevadaLifestyleMagazines.com).



Please remit check to:

M. Kameron Hawkins Foundation, Inc., Non-profit

P.O. Box 45 • Wellington, NV 89444

or pay online at [www.NevadaOutdoorsMagazine.com](http://www.NevadaOutdoorsMagazine.com)

NAME: \_\_\_\_\_

ADDRESS: \_\_\_\_\_

CITY: \_\_\_\_\_ STATE: \_\_\_\_\_ ZIP CODE: \_\_\_\_\_

PHONE: \_\_\_\_\_

EMAIL: \_\_\_\_\_

**PURCHASE OF 2026 NEVADA OUTDOORS MAGAZINE FOR ONLY \$80**

## A Letter from the Editors-in-chief

Dear Readers,

We are thrilled to welcome you to the third edition of Nevada Outdoors Magazine—a celebration of the Silver State’s unparalleled spirit, beauty, and resilience. As we turn these pages, our mission remains unwavering: to craft a vivid, sophisticated portrait of life in Nevada, where history, culture, and innovation converge in harmony. This edition is not merely a collection of stories; it is an invitation to explore the soul of our remarkable state and the boundless adventures that await beyond its cities.

What truly sets Nevada apart is its raw, unfiltered beauty. Imagine standing atop the rugged Sierra Nevada, gazing into the crimson swirls of the Valley of Fire, or tracing the starlit sky over Great Basin National Park. Our state is a mosaic of deserts, mountains, and hidden oases, offering adventures for every spirit—whether you seek the thrill of a trail ride through Red Rock Canyon, the serenity of a hot springs soak, or the quiet wonder of wildlife spotting in a hidden wetland. Nevada Outdoors Magazine exists to guide you to these moments, to inspire you to step beyond the familiar, and to remind you that adventure is never far, no matter where you are in the state.

As your trusted companion in discovery, we strive to do more than showcase Nevada’s splendor; we aim to nurture a deeper connection between our readers and this extraordinary land. Each story is a call to engage—to protect, cherish, and celebrate the natural wonders that make Nevada unique. We urge you to let this magazine ignite your curiosity, plan your next journey, and perhaps, become a steward of our shared heritage.

In this third edition, we invite you to not just read about Nevada but to feel it—to embrace the wind on your face, the grit of its soils, and the fire of its spirit. Together, let’s continue to define what it means to live fully in the Silver State.

Thank you for entrusting us to be your guide. Explore, dream, and let Nevada’s spirit inspire you.

Warm regards,

Mr. and Mrs. M. Kameron Hawkins of the  
M. Kameron Hawkins Foundation, Inc., Non-profit



M. Kameron Hawkins Foundation, Inc., Non-profit  
PO Box 45  
Wellington, NV 89444  
Call/Text: 775.583.8176  
[www.MKameronHawkins.foundation](http://www.MKameronHawkins.foundation)

M. Kameron Hawkins  
Founder/Chairman/Editor-in-chief  
(Veteran & Volunteer)

Celeste A. Hawkins  
Editor-in-chief, Contributor and Photographer  
(Volunteer)  
<https://www.uofba.com/index.php/departments/>

JoEllen “JoJo” Caruana - Art Director  
and Content Contributor (Volunteer)  
<https://www.uofba.com/index.php/departments/>

# Nevada Outdoors Magazine Index

Nevada Outdoors Magazine Subscription	Page 2	Nevada Lifestyle Mineral County	pages 86 - 91
Letter from the Editor-in-chief	page 3	Nevada Lifestyle Nye County	pages 92 - 97
Index	page 4	Nevada Lifestyle Pershing County	pages 98 - 103
From Silver State to Entertainment Capital: A Brief History of Nevada	page 5	Nevada Lifestyle Storey County	pages 104 - 109
Beyond the Neon: Discovering the Soul of Nevada Living	pages 6 - 7	Nevada Lifestyle Washoe County	pages 110 - 115
Nevada Lifestyle Carson City	pages 8 - 15	Nevada Lifestyle White Pine County	pages 116 - 121
Nevada Lifestyle Churchill County	pages 16 - 23	Nevada State Fair	page 122
Nevada Lifestyle Clark County	pages 24 - 31	Networking Coffee Events	page 123
Nevada Lifestyle Douglas County	pages 32 - 39	Drag’N Ass	pages 124 - 125
Nevada Lifestyle Elko County	pages 40 - 47	Slow Travel	pages 126 - 127
Nevada Lifestyle Esmeralda County	pages 48 - 55	Nevada State Parks & Recreation Areas	pages 128 - 133
Nevada Lifestyle Eureka County	pages 56 - 61	Nevada County Fairgrounds	pages 134 - 137
Nevada Lifestyle Humboldt County	pages 62 - 67	M. Kameron Hawkins Foundation, Inc., Non-profit	page 138
Nevada Lifestyle Lander County	pages 68 - 73	Nevada Outdoors Magazine Media Kit	pages 139 - 141
Nevada Lifestyle Lincoln County	pages 74 - 79	2026 Nevada Lifestyle County Magazines	pages 142 - 143
Nevada Lifestyle Lyon County	pages 80 - 85		

# From Silver State to Entertainment Capital: A Brief History of Nevada



In 1864, Nevada officially became the 36th state, rushed into the Union to provide support for President Lincoln during the Civil War. Silver was a crucial resource for the Union effort, making Nevada a valuable addition.

The silver boom eventually subsided, leaving many boomtowns as ghost towns. Nevada faced economic hardship, but it persevered. Diversification became key. Agriculture, ranching, and later, tourism, helped keep the state afloat.

Then came the 20th century, and with it, a new kind of boom. In 1931, Nevada legalized gambling, a

move that would forever alter its destiny. Las Vegas, previously a small railroad town, transformed into the entertainment capital of the world, drawing millions of visitors each year.

Today, Nevada is a vibrant state, balancing its rich history with modern innovation. From the echoes of the silver rush to the dazzling lights of the Las Vegas Strip, Nevada's past continues to shape its present and influence its future. It's a land of contrasts, a place where history and modernity collide, and a state that continues to surprise and captivate. So, next time you think of Nevada, remember there's a whole lot more to it than meets the eye!

# Beyond the Neon: Discovering the Soul of Nevada Living



Nevada, a state often synonymous with glittering casinos and bustling entertainment, holds a captivating allure that extends far beyond the dazzling lights of the Las Vegas Strip. While the energy of its entertainment industry is undeniable, a deeper dive reveals a rich tapestry of landscapes, communities, and a unique lifestyle that offers something for everyone. It's a state where adventure thrives, independence is celebrated, and the spirit of the American West continues to resonate.

For those seeking a vibrant and fast-paced life, the major metropolitan areas like Las Vegas and Reno provide an intoxicating blend of opportunity and excitement. Las Vegas, of course, is a world-renowned entertainment capital, offering not just gambling and shows but also a thriving culinary scene, world-class shopping, and an increasingly diverse job market fueled by industries beyond gaming. Reno, nestled in the foothills of the Sierra Nevada, boasts a similar energy, but with a more laid-back atmosphere and a strong emphasis on outdoor recreation.

However, Nevada's true charm lies in its vast, unspoiled beauty and the opportunity to embrace a life less ordinary. Imagine waking up to the majestic sight of the Sierra Nevada mountains, their snow-capped peaks piercing the clear blue sky. Picture yourself hiking through vibrant red rock canyons, exploring hidden hot springs, or kayaking on the tranquil waters of Lake Tahoe. This is the Nevada that beckons to outdoor enthusiasts and those seeking solace in nature's grandeur.

The state's diverse geography offers a plethora of recreational activities. From skiing and snowboarding in the winter to hiking, biking, and rock climbing in the summer, the opportunities for adventure are endless. Nevada is also a haven for anglers and boaters, with numerous lakes and reservoirs teeming with fish. For those seeking a more tranquil experience, the state's vast deserts offer a unique opportunity for stargazing, far from the light pollution of urban areas.



Beyond the stunning landscapes, Nevada fosters a strong sense of community, particularly in its smaller towns and rural areas. These communities often share a deep appreciation for the state's history and heritage, celebrating its pioneering spirit and independent nature. Residents are known for their resilience, resourcefulness, and a willingness to lend a helping hand.

This independent spirit is deeply ingrained in Nevada's culture. The state has a rich history of self-reliance and a strong libertarian streak. This translates into a lifestyle that values personal freedom and a respect for individual choices. It's a place where you can truly forge your own path and live life on your own terms.

Furthermore, Nevada offers a relatively affordable cost of living compared to other Western states, particularly outside of Las Vegas. Housing prices, property taxes, and income taxes are generally lower, making it an attractive option for those seeking financial freedom and a comfortable lifestyle.

Of course, living in Nevada is not without its challenges. The desert climate can be harsh, with scorching summers and cold winters. Water conservation is a critical concern, and residents must be mindful of their consumption. Additionally, access to certain amenities and services may be limited in rural areas.

However, for those who are drawn to its unique blend of adventure, opportunity, and independence, Nevada offers a lifestyle that is both rewarding and fulfilling. It's a place where you can escape the pressures of modern life, connect with nature, and discover a profound sense of belonging.

So, the next time you think of Nevada, look beyond the neon lights and consider the possibilities that await. Embrace the spirit of the Wild West, explore its breathtaking landscapes, and discover the authentic lifestyle that awaits in this extraordinary state. You might just find that Nevada is more than just a destination – it's a place to call home.

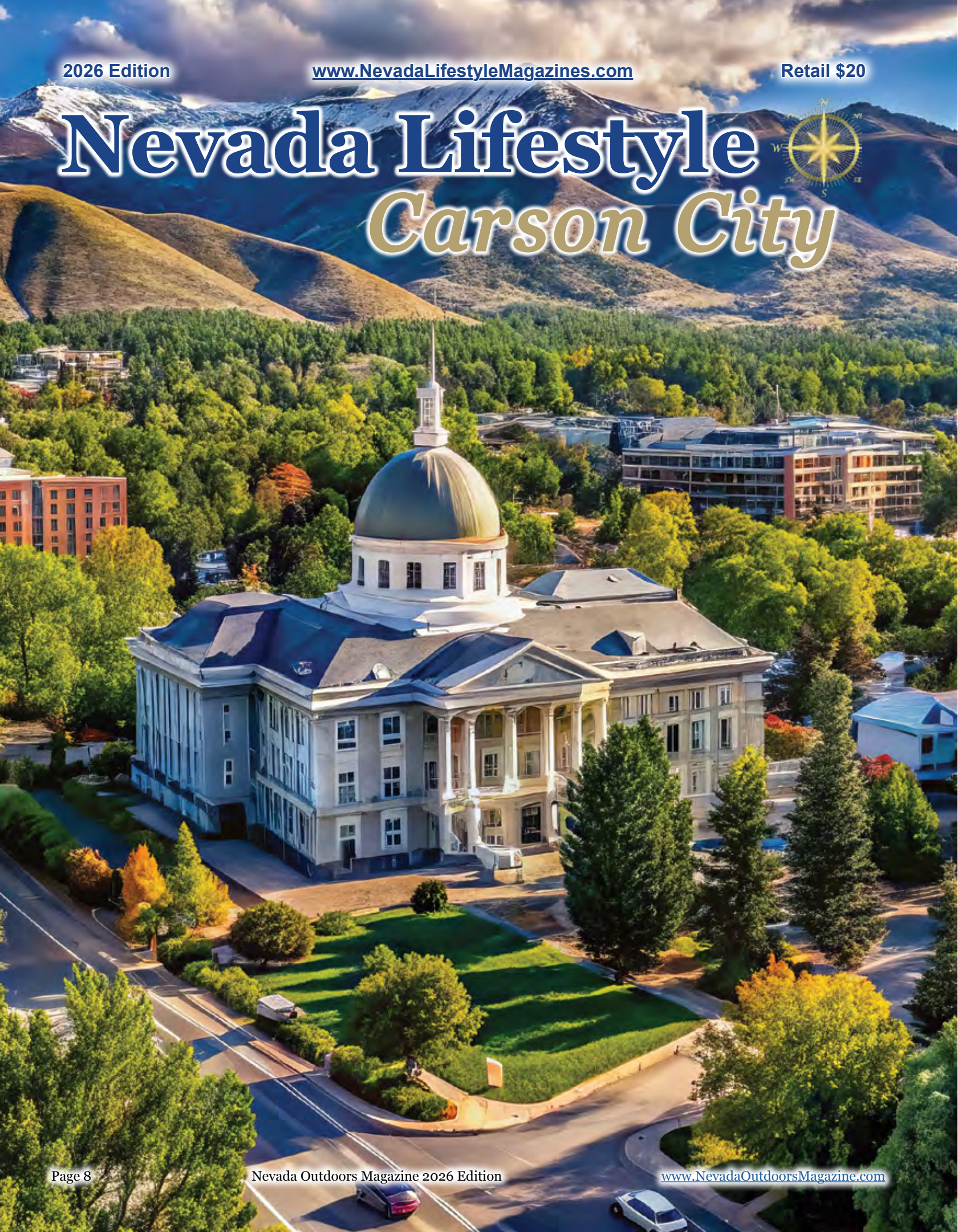
2026 Edition

[www.NevadaLifestyleMagazines.com](http://www.NevadaLifestyleMagazines.com)

Retail \$20

# Nevada Lifestyle

## Carson City



## NEVADA STATE RAILROAD MUSEUM - CARSON CITY, NEVADA

Situated in Carson City, Nevada, the Nevada State Railroad Museum holds a significant role in preserving the rich railroad heritage of the state. It boasts an impressive collection of locomotives and cars from the renowned Virginia and Truckee Railroad. The museum's vast array of equipment was acquired from various Hollywood studios, where they had been utilized in numerous film and television productions. Under the management of the Nevada Department of Tourism and Cultural Affairs, the museum officially opened its doors in 1980 as the Virginia & Truckee Railroad Museum, commonly referred to as the V&T Railroad Museum. However, in 1985, it underwent a name change and was rebranded as the Nevada State Railroad Museum.

Within its collection, one can find a diverse range of historically significant passenger and freight equipment that pays homage to the local community. The museum offers a multitude of activities, including the operation of both standard gauge (4 ft 8+1/2 in) and narrow gauge (3 ft) railroad equipment. Visitors can indulge in captivating train rides, exhilarating handcar rides, engaging lectures, an annual railroad history symposium, ever-changing exhibits,

and a plethora of special events. Additionally, an ongoing research and restoration program remains a key aspect of the museum's endeavors.

Currently, the museum showcases a captivating exhibit commemorating the 150th anniversary of the completion of the First transcontinental railroad. This notable display prominently features V&T Coach No. 17. Originally constructed for the Central Pacific Railroad, this remarkable coach transported Leland Stanford to the momentous Golden Spike ceremony at Promontory Summit, Utah. Furthermore, the museum grounds now house the historic Wabuska Depot, which was painstakingly relocated from its original location in Wabuska, Nevada. As a functioning railroad station, the depot continues to serve as the primary ticketing center for the museum's train rides, adding an authentic touch to the visitor experience.

Nevada State Railroad Museum  
2180 S. Carson Street  
Carson City, NV 89701  
(775) 687-6953  
<https://www.CarsonRailroadMuseum.org>



# Dust, Denim, and Drama: Get Ready for the Capital City Rodeo!



Hey rodeo fans! If you live anywhere in Northern Nevada, you know exactly when summer shifts into high gear. It's when the scent of sun-baked earth mixes with the aroma of barbecue, and the sound of cheering crowds takes over Carson City.

We're talking, of course, about the Capital City Rodeo, an annual institution that brings authentic Western horsepower and non-stop adrenaline right to the heart of the state capital. Seriously, if you're looking for a weekend packed with tradition, tough competitors, and family fun, this is where you need to be.

The Capital City Rodeo isn't some small-town local show; it is a serious event that draws top-tier competitors aiming for that coveted prize money and those championship buckles.

When you walk through the gates, you instantly feel the energy. You'll find yourself swept up in the action, whether you're a long-time rodeo expert or just there for the sheer spectacle.

What can you expect to see? Everything that makes a rodeo legendary:

- **Bull Riding:** The undisputed king of the rodeo events. Watch these athletes try to hang on for eight seconds of sheer, chaotic fury. It's heart-stopping every single time.
- **Barrel Racing:** Get ready for speed! The cowgirls fly around those pattern barrels with incredible precision. It's a blur of dust, determination, and lightning-fast horses.
- **Saddle and Bareback Bronc Riding:** This is where you see some beautiful displays of classic Western athleticism. It takes serious guts and balance to ride these powerful bucking horses.
- **Steer Wrestling & Tie-Down Roping:** These timed events showcase skill and speed—a true testament to the daily work and training required of ranch life.

While the arena action is definitely the main event, the Capital City Rodeo is a massive community weekend. It's a chance for Carson City to truly celebrate its deep-rooted Nevada heritage.

You'll find plenty of ways to enjoy yourself between the rides. We're talking about great food vendors selling everything from juicy barbecue to classic carnival treats. Grab a cold drink, browse the Western wear and craft booths, and soak up the atmosphere with the whole family. It's a supportive, friendly crowd, and everyone is ready to cheer on the competitors, whether they are local legends or traveling pros.

If you've never experienced the roar of the crowd or the thrill of a 2,000-pound bull attempting to launch a cowboy into the stratosphere, you are missing out. The Capital City Rodeo is more than an event; it's a Carson City tradition.

Keep an eye on the official local listings for the exact dates (it usually kicks off when the summer heat is just right!).

Grab your jeans, dust off that cowboy hat, and get ready for a weekend of drama, excitement, and unforgettable moments. We'll see you at the grandstands!

For more information, such as dates, times, location, please visit: <https://CapitalCityRodeo.com/>.





# **Lake Tahoe: A Jewel Nestled Near Carson City, Nevada**

Lake Tahoe, a name synonymous with breathtaking beauty and outdoor adventure, is a natural wonder nestled in the Sierra Nevada mountains. While often associated with California, a significant portion of its shoreline and surrounding landscapes lie within the state of Nevada, making it a prime destination for those visiting or residing in Carson City, the state capital.

Just a short drive from Carson City, Lake Tahoe offers a stunning escape into a world of crystal-clear waters, towering pine forests, and majestic mountain peaks. This proximity makes it an easily accessible paradise for residents and visitors alike, providing a haven for recreation, relaxation, and natural beauty.

Straddling the border between Nevada and California, Lake Tahoe is renowned for its exceptional clarity. The lake's pristine waters are fed by snowmelt and underground springs, contributing to its remarkable visibility that can reach depths of over 70 feet. This clarity, combined with the deep blue hues, creates a mesmerizing visual spectacle that is truly iconic.

Whether you're an avid outdoor enthusiast or simply seeking a tranquil retreat, Lake Tahoe offers a wealth of activities to suit every taste.

From Carson City, you can easily access the Nevada side of the lake and enjoy:

**Boating and Watersports:** Rent a kayak, paddleboard, or motorboat and explore the vast expanse of the lake. Enjoy waterskiing, wakeboarding, or simply soak up the sun while cruising along the shoreline.

**Hiking and Biking:** Explore the numerous trails that wind through the surrounding mountains. From leisurely strolls along the lakeshore to challenging climbs with panoramic views, there's a trail for every skill level.

**Fishing:** Lake Tahoe is home to a variety of fish species, including Mackinaw trout, Kokanee salmon, and brown trout. Cast your line and try your luck at catching a trophy fish.

**Skiing and Snowboarding:** In the winter months, Lake Tahoe transforms into a winter wonderland, offering world-class skiing and snowboarding opportunities. Several renowned ski resorts, such as Heavenly, are within easy reach of Carson City.

**Gambling and Entertainment:** Nevada's famous casinos are located just a short drive from the lake, offering a variety of gaming options and live entertainment.

**Beaches and Relaxation:** Unwind on one of the many beautiful beaches that line the shores of Lake Tahoe. Enjoy the sun, sand, and crystal-clear waters.

The close proximity of Lake Tahoe to Carson City makes it ideal for both day trips and extended weekend getaways. Spend a day exploring the lake's natural beauty, enjoying a picnic lunch, and taking in the breathtaking scenery. Alternatively, book a hotel or cabin and spend a few days exploring all that Lake Tahoe has to offer.

The beauty and clarity of Lake Tahoe are a precious resource that requires ongoing conservation efforts. Responsible tourism and environmental awareness are crucial to preserving this natural wonder for future generations. Visitors are encouraged to practice Leave No Trace principles and support initiatives aimed at protecting the lake's ecosystem.

Lake Tahoe is a stunning natural treasure that offers a diverse range of activities and experiences. Its close proximity to Carson City, Nevada, makes it a readily accessible destination for anyone seeking adventure, relaxation, or simply a connection with nature. Whether you're a local resident or a visitor to the area, a trip to Lake Tahoe is an unforgettable experience.

# *A Glimpse into History: Exploring the Nevada State Capitol Building in Carson City*



Nestled in the heart of Carson City, Nevada, stands the Nevada State Capitol, a stately monument to the Silver State's rich history and enduring spirit. More than just a building, it's a tangible link to the past, a living museum showcasing the evolution of Nevada from territorial days to the modern era.

Built in 1871, just seven years after Nevada achieved statehood, the Capitol is a stunning example of Neoclassical architecture. Its design, attributed to Elijah E. Myers, the architect famed for designing several other state capitols, exudes a sense of grandeur and permanence. The exterior, crafted from sandstone quarried in nearby Brunswick Canyon, boasts meticulously carved cornices, soaring columns, and an iconic copper dome that gleams against the clear Nevada sky.

Beyond its architectural beauty, the Capitol building holds a treasure trove of historical artifacts and stories. Inside, visitors can wander through beautifully preserved chambers, including the Senate and Assembly rooms, which still retain their Victorian-era charm. Imagine the impassioned debates and crucial decisions that shaped Nevada's laws within these very walls.

One of the Capitol's most captivating features is the Governor's Office, restored to its 1915 appearance. Stepping inside transports you back in time, offering a fascinating glimpse into the daily life of Nevada's chief executive a century ago.

The Capitol's grounds are equally compelling. Lush greenery, towering trees, and meticulously manicured lawns provide a peaceful oasis in the heart of the city. Statues of prominent figures in Nevada history, such as Sarah Winnemucca, a prominent Native American advocate, dot the landscape, offering a moment to reflect on their contributions to the state.

But perhaps the most intriguing aspect of the Nevada State Capitol is the stories etched within its walls. From the discovery of silver that fueled the Comstock Lode and spurred Nevada's growth to the struggles for statehood and the ongoing evolution of its laws, the Capitol represents a continuous narrative of resilience, innovation, and progress.

More than just a building, the Nevada State Capitol offers:

- A glimpse into Nevada's architectural history: Appreciate the grandeur of Neoclassical design and the craftsmanship of the 19th century.
- A journey through Nevada's political evolution: Explore the Senate and Assembly chambers and imagine the debates that shaped the state.
- A connection to Nevada's leaders: Visit the restored Governor's Office and learn about the individuals who have guided the state.
- A peaceful escape: Stroll through the beautifully landscaped grounds and reflect on the history surrounding you.

The Nevada State Capitol is not just a government building; it's a symbol of Nevada's identity. Whether you're a history buff, an architecture enthusiast, or simply seeking a deeper understanding of the Silver State, a visit to the Nevada State Capitol in Carson City is an enriching and unforgettable experience. It's a chance to connect with the past, appreciate the present, and contemplate the future of this remarkable state. So, plan your visit and discover the stories waiting to be uncovered within the walls of this Nevada landmark.

Nevada State Capitol  
101 N. Carson Street  
Carson City, NV 89701  
(775) 684-5670

<https://www.VisitCarsonCity.com>



2026 Edition

[www.NevadaLifestyleMagazines.com](http://www.NevadaLifestyleMagazines.com)

Retail \$20

# Nevada Lifestyle

## Churchill County



## CHURCHILL COUNTY MUSEUM - CHURCHILL NEVADA

Churchill County, situated in the western region of Stepping into the Churchill County Museum in Nevada is akin to a time travel journey, offering an opportunity to delve into the diverse history and culture of the region.

Nestled in the bustling heart of Fallon, this museum is a tribute to the pioneers, Native Americans, and military personnel who have greatly influenced the area.

Roaming through the various exhibits, you will find yourself engrossed in enthralling narratives about the intrepid Pony Express riders, the ancient civilizations who once inhabited these lands, and the courageous men and women who served during World War II.

The museum proudly displays an extensive array of artifacts, encompassing vintage photographs, meticulously restored military vehicles, and authentic Native American craftsmanship. Additionally, you can dive into the lives of the early settlers by exploring painstakingly recreated pioneer cabins and immersing yourself in the daily struggles they encountered.

With their wealth of knowledge, the museum's staff eagerly offer their expertise and provide insightful commentary, ensuring that your visit is both educational and engaging. Whether you are a history enthusiast or merely curious about Nevada's heritage, a trip to the Churchill County Museum is an absolute necessity.

Churchill County Museum  
1050 S. Maine St.  
Fallon, NV 89406  
(775) 423-3677  
<https://www.CCMuseum.org>



## RATTLESNAKE RACEWAY: WHERE SPEED MEETS LEGACY IN FALLON, NEVADA

Located in the heart of Fallon, Nevada, Rattlesnake Raceway is a vibrant oval dirt track that embodies the spirit of competitive racing, community, and entertainment. This thrilling venue is administered by the Lahontan Auto Racing Association (LARA), a non-profit organization comprised of passionate racers and racing enthusiasts. The primary objective of LARA is to provide a platform for exciting, fair, and competitive racing events that appeal to a wide range of audiences. The Spirit of Racing

Rattlesnake Raceway is more than just a racing track; it's a symbol of community and camaraderie. The track's administration by LARA ensures that the needs and aspirations of racers and fans are at the forefront of every event. With a focus on fairness and competitiveness, Rattlesnake Raceway inspires participants to push their limits, fostering a culture of excellence and sportsmanship.

Whether you're a seasoned racing fan or just discovering the thrill of oval dirt track racing, Rattlesnake Raceway invites you to be a part of its dynamic community.

By supporting LARA and the events at Rattlesnake Raceway, you contribute to the preservation of a unique racing tradition that values entertainment, competition, and the spirit of racing. Come and experience the adrenaline rush of racing at Rattlesnake Raceway, and let the roar of the engines inspire you to be a part of something extraordinary.

Rattlesnake Raceway  
2000 Airport Road  
Fallon, NV 89406  
(775) 423-7483

<https://www.RattlesnakeRaceway.com/>



## DISCOVERING TIMELESS SECRETS AT PICNIC CAVE, GRIMES POINT - CHURCHILL COUNTY, NEVADA

Nestled within the rugged beauty of the Lahontan Mountains in Churchill County, Nevada, the Grimes Point Archaeological Site holds a treasure waiting to be uncovered: the Hidden Cave Entrance of Picnic Cave. This unassuming yet profound spot whispers stories of ancient inhabitants who once thrived in harmony with this arid landscape. For thousands of years, the cave served as a sanctuary, a place where Indigenous peoples gathered to share stories, navigate the stars, and leave behind enduring marks of their spirit.

Step into the shadows of its entrance, and you're transported through time. The walls, etched with delicate petroglyphs, reveal a dialogue between humanity and nature—images of animals, celestial symbols, and abstract designs that hint at a deep connection to the rhythms of life. Here, the past is not buried but alive, inviting visitors to imagine the footsteps of those who walked this path before.

What makes Picnic Cave truly inspiring is its quiet resilience. It endured as a witness to seasonal migrations, sacred ceremonies, and the ingenuity of ancestors who turned survival into art. Today, it stands as a bridge between worlds—a reminder that even in the vast, sun-scorched desert, there are hidden realms where history breathes and wonder lingers.

For those who seek it, the Hidden Cave Entrance is more than a geological formation; it's a portal to humanity's shared story. It challenges us to listen to the silence, honor the past, and recognize that every journey—like the ones etched in its stone—connects us all. Explore it with reverence, and you'll find that the desert's secret heart beats still.

For more information, please visit:  
<https://www.Recreation.gov/gateways/1198>.



# Inside the Navy's Top Gun School in Fallon, Nevada

The United States Navy's Top Gun school, located in Fallon, Nevada, is a legendary institution that embodies the spirit of excellence and pushing beyond the limits of human potential. This elite flight school is where the Navy's finest pilots come to hone their skills, to learn from the best, and to become the best. The atmosphere at Top Gun is electric, filled with a sense of camaraderie, competition, and an unrelenting pursuit of perfection.

At the heart of Top Gun's success is its unique culture. It's a place where failure is not just tolerated but seen as an essential step towards success. The instructors, themselves graduates of the program, create an environment that is both challenging and supportive. They demand the highest standards from their students, pushing

them to fly at the edge of their capabilities. This culture of continuous improvement is what sets Top Gun apart and is the key to its reputation for producing the world's most skilled fighter pilots.

The training at Top Gun is not just about flying; it's about mastering the art of combat aviation. Students learn advanced tactics, how to outmaneuver opponents, and the strategic thinking required to dominate in the skies. The curriculum is rigorous, with a focus on real-world scenarios and the latest technological advancements. From the F/A-18 Hornet to the F-35 Lightning II, pilots learn to harness the full potential of their aircraft, transforming them into extensions of their own bodies.

The Top Gun school is more than just a training facility; it's a beacon of inspiration for anyone who has ever looked up at the sky and dreamed of flying. It represents the pinnacle of achievement, a testament to what can be accomplished with hard work, dedication, and a relentless passion for excellence. For the young and the aspiring, Top Gun stands as a challenge, an invitation to push their limits and strive for greatness. Whether you're a future pilot or just someone who believes in the power of human potential, the story of Top Gun is a call to action, reminding us all that with perseverance and the right mindset, we can achieve the impossible.

Inside the Navy's Top Gun school in Fallon, Nevada, is a world of high-stakes training, elite performance, and unwavering commitment

to excellence. It's a place where legends are made and where the future of naval aviation is shaped. As we look to the skies and marvel at the prowess of these flying aces, we are reminded of the importance of striving for greatness. The spirit of Top Gun is not just about flying; it's about the human spirit's capacity to achieve the extraordinary. It's a reminder that, no matter our dreams or aspirations, we all have the potential to soar to new heights, to push beyond our limits, and to become the best version of ourselves.

For more information, please visit:

<https://CNRSW.cnicy.navy.mil/Installations/NAS-Fallon/>.



# The Shifting Sands of Sand Mountain: A Nevada Landmark of Nature and Mystery

Rising majestically from the flat plains of Churchill County, Nevada, Sand Mountain is a testament to the power of nature and a playground for those seeking adventure. More than just a dune, this unique landmark offers a fascinating blend of geological wonders, historical significance, and recreational opportunities that attract visitors from around the world.

## **A Geological Marvel Sculpted by Time:**

Sand Mountain isn't your typical desert dune. It's a giant, pyramid-shaped pile of sand, stretching two miles long, one mile wide, and reaching heights of over 600 feet. Its formation is a story told over millennia, a tale of wind and water, erosion and accumulation.

The story begins with the ancient Lake Lahontan, a massive prehistoric lake that once covered much of western Nevada. As the lake receded over thousands of years, it left behind vast deposits of fine sand. These sediments were then sculpted by the relentless winds sweeping across the plains. As prevailing winds hit the mountain, they slow down and deposit their sandy cargo, slowly building the massive dune we see today.

The constant movement of the sand, driven by the wind, contributes to the mountain's unique characteristic: its ability to "sing." Under specific wind conditions, the sand grains sliding down the steep slopes create a booming sound, a low-frequency hum that can be heard for miles. This "singing sand" phenomenon, while still being studied, is believed to be caused by the friction between the similarly sized sand grains.

## **A Crossroads of History:**

Beyond its geological significance, Sand Mountain holds a place in the history of the American West. For centuries, the area served as a landmark and a crucial watering stop for Native American tribes. Pictographs etched into nearby rocks offer glimpses

into the lives and beliefs of these early inhabitants. Later, Sand Mountain became a landmark for pioneers traveling along the Emigrant Trail. The vast, imposing dune provided a welcome sight in the desolate landscape, offering a place to rest and replenish supplies before continuing their arduous journey westward. The remains of wagon trails and even some pioneer encampments can still be found in the area.

## **An Adventure Seeker's Paradise:**

Today, Sand Mountain Recreation Area is a popular destination for outdoor enthusiasts. The massive dune provides an exhilarating playground for a variety of activities.

**Off-Roading:** Sand Mountain is particularly famous for its off-road vehicle (ORV) opportunities. ATVs, dirt bikes, and buggies race across the shifting sands, testing their limits and enjoying the adrenaline rush.

**Sandboarding and Sledding:** Those without motorized vehicles can still enjoy the slopes by sandboarding or sledding down the steep faces of the dune.

**Camping and Stargazing:** Camping facilities around the mountain offer a chance to spend the night under the vast Nevada sky, far from the light pollution of urban areas. The clear, dark skies make Sand Mountain an ideal location for stargazing.

## **Protecting the Legacy:**

While Sand Mountain provides unparalleled recreational opportunities, responsible stewardship is crucial to preserving its unique environment and historical significance. The Bureau of Land Management (BLM) oversees the area, striving to balance recreational use with resource protection. Visitors are encouraged to practice Leave No Trace principles, stay on designated trails, and be mindful of the sensitive desert ecosystem.



### **A Timeless Wonder:**

Sand Mountain stands as a reminder of the power of nature and the rich history of the American West. Its shifting sands whisper tales of geological forces, pioneer journeys, and the thrill of adventure. Whether you're drawn by the challenge of conquering the dunes, the allure of the "singing sand," or the simple beauty of the desert landscape, Sand Mountain offers an unforgettable experience, a testament to the enduring wonders of Nevada.

So, pack your gear, respect the environment, and prepare to be amazed by the shifting sands of Sand Mountain.

### **Sand Mountain and Recreation Area**

**(775) 885-6000**

<https://www.BLM.gov/visit/sand-mountain-recreation-area>

2026 Edition

[www.NevadaLifestyleMagazines.com](http://www.NevadaLifestyleMagazines.com)

Retail \$20

# Nevada Lifestyle

## Clark County



## BOULDER CITY - CLARK COUNTY, NV

Boulder City, Nevada is a small city located about 30 miles southeast of Las Vegas. Despite its modest size, Boulder City has a rich and interesting history that dates back to the early 20th century. From its humble beginnings as a construction camp to its development into a thriving community, Boulder City has experienced many changes over the years.

Boulder City has unique origins compared to other cities in the United States. The city was actually created as a direct result of the construction of the Hoover Dam. In the early 1930s, the federal government decided to build a massive dam on the Colorado River to provide electricity and prevent flooding in the surrounding areas. This project required a large number of workers, and a location needed to be chosen for their housing.

Construction on Boulder City began in 1931 and was completed in just over a year. The city was designed as a model community, with a strict no-gambling, no-alcohol policy. This was in stark contrast to neighboring Las Vegas, which was known for its wild and reckless lifestyle. Boulder City was intended to be a safe and wholesome place for the workers and their families to live.

The city was designed by urban planner Saco Rienk DeBoer, who combined elements of Spanish Revival and Art Deco styles in his designs. This unique architecture can still be seen today in many of the buildings in Boulder City's historic downtown district. The city's layout was also carefully planned, with wide, tree-lined streets and spacious parks.

Boulder City was officially incorporated in 1960, and over the years, it has continued to grow and develop while still maintaining its small-town charm. In the 1950s, the city became a popular location for movie productions due to its unique landscape and proximity to Las Vegas. One famous film shot in Boulder City was "The Misfits," starring Marilyn Monroe and Clark Gable.

Today, Boulder City is a bustling community with a population of around 16,000. It remains a popular tourist destination due to its proximity to the Hoover Dam and Lake Mead, which offers a variety of recreational activities such as boating, fishing, and hiking. The city also hosts annual events such as the Spring Jamboree, Art in the Park, and the Boulder City Beerfest.

For more information on Boulder City, please visit: <https://BCNV.org/>.



# Exploring the Fiery Beauty of Nevada's Valley of Fire

Located in the arid landscape of Clark County, Nevada, lies a geological wonder that ignites the imagination: the Valley of Fire State Park. More than just a patch of desert, this park is a vibrant canvas painted with swirling reds, oranges, and yellows, sculpted by eons of wind and water erosion, and imbued with a rich history that stretches back millennia. A visit to Valley of Fire is a journey through time, where ancient rock formations whisper tales of the Earth's fiery past.

The park's name is no accident. The stunning appearance is due to the prevalence of Aztec sandstone, massive formations of Jurassic-era rock that were formed from shifting sand dunes over 150 million years ago. The iron oxide content within the sandstone, essentially rust, is what gives the Valley of Fire its characteristic fiery hues. As the sun moves across the sky, the rocks seem to blaze with an inner glow, creating a surreal and unforgettable spectacle.

Beyond its breathtaking beauty, Valley of Fire is a haven for outdoor enthusiasts. Numerous hiking trails wind through the park, catering to all levels of experience. The Fire Wave Trail, a relatively short and easy hike, leads to a stunning, undulating rock formation that resembles a frozen wave of fire. The Mouse's Tank Trail, named after a Paiute Indian who hid out in the area in the late 1800s, is a peaceful walk through a narrow canyon adorned with ancient petroglyphs. For a more challenging adventure, the White Domes Trail descends into a slot canyon revealing a kaleidoscope of colors and textures.

Speaking of petroglyphs, Valley of Fire boasts an abundance of these ancient rock carvings, offering a glimpse into the lives and beliefs of the early inhabitants of the region. These intricate symbols, etched into the sandstone by the Ancestral Puebloans, depict animals, hunting scenes, and abstract designs, providing valuable insights into their culture and connection to the land. Keep an eye out for these historical treasures as you explore – respecting their delicate beauty and preserving them for future generations.



While the vibrant rock formations are the main attraction, Valley of Fire also supports a surprising array of desert flora and fauna. Hardy desert plants like creosote bush, brittlebush, and various cacti thrive in the harsh environment, adding pops of green and yellow to the landscape. Keep an eye out for wildlife such as desert bighorn sheep, coyotes, lizards, and various bird species that call the park home.

Planning a trip to Valley of Fire requires some consideration. The best time to visit is during the cooler months, from October to April, as summer temperatures can be scorching. Be sure to bring plenty of water, sunscreen, and a hat, and wear sturdy shoes for hiking. Camping is permitted in designated campgrounds, allowing you to fully immerse yourself in the park's serene beauty under a canopy of stars.

On November 22, 2025, the introduction of a brand-new, \$30 million visitor center opened and the park is poised to enter a new era of exploration and discovery. This state-

of-the-art facility will provide visitors with a wealth of information and resources, enhancing their overall experience and deepening their connection to this incredible natural wonder.

Valley of Fire State Park is more than just a scenic destination; it's a testament to the power of nature and the enduring legacy of the past. It's a place where you can walk in the footsteps of ancient people, marvel at the artistry of geological processes, and experience the raw, untamed beauty of the Nevada desert. So, pack your bags, lace up your hiking boots, and prepare to be captivated by the fiery magic of Valley of Fire. It's a journey you won't soon forget.

Valley of Fire State Park  
29450 Valley of Fire Road  
Overton, NV 89040  
(702) 397-2088  
<https://www.Valley-Of-Fire.com>

# Exploring the Wonders of Lake Mead National Recreation Area



In the heart of the arid Nevada landscape, Lake Mead National Recreation Area is a surprising oasis of natural beauty and thrilling adventure. More than just a shimmering lake, this vast expanse encompasses a diverse range of landscapes, from towering canyons and dramatic rock formations to serene beaches and bustling marinas. Whether you're seeking exhilarating water sports, peaceful contemplation surrounded by nature, or a glimpse into the engineering marvels of Hoover Dam, Lake Mead promises an unforgettable experience.

Lake Mead, formed by the iconic Hoover Dam, is the largest reservoir in the United States based on maximum water capacity. This impressive feat of engineering not only provides crucial water and power resources to the Southwest but also created a stunning recreational paradise. The sheer scale of the lake is awe-inspiring, stretching for miles and branching off into hidden coves and canyons.

Lake Mead is a haven for water sports enthusiasts. Imagine yourself:

**Boating:** Explore the expansive waters on a rented speedboat, pontoon, or kayak, discovering secluded beaches and hidden inlets.

**Fishing:** Cast your line and try your luck at catching striped bass, largemouth bass, catfish, and more.

**Swimming:** Cool off in the refreshing waters at designated swimming areas like Boulder Beach or Willow Beach.

**Water Skiing and Wakeboarding:** Carve through the glassy surface of the lake, enjoying the thrill of these fast-paced activities.

**Paddleboarding:** Enjoy a tranquil glide across the water, taking in the breathtaking scenery at your own pace.

The recreation area offers much more than just water-based activities. The surrounding desert landscape provides opportunities for:

**Hiking:** Explore numerous trails that wind through canyons, offering stunning views of the lake and surrounding mountains. Popular trails include the Historic Railroad Tunnel Trail, boasting gentle slopes and fascinating historical insights, and the challenging Goldstrike Canyon Hot Springs Trail, leading to natural hot springs (permit required).



**Camping:** Pitch your tent under the stars at one of the many campgrounds located around the lake, offering a range of amenities from basic sites to RV hookups.

**Scenic Drives:** Embark on a scenic drive along Lakeshore Road or Northshore Road, stopping at overlooks to capture the panoramic vistas.

**Wildlife Viewing:** Keep an eye out for desert wildlife, including bighorn sheep, coyotes, desert tortoises, and various bird species.

No visit to Lake Mead is complete without a trip to the iconic Hoover Dam. Take a guided tour to learn about the dam's history, engineering, and vital role in the region. Marvel at its sheer size and marvel at the panoramic views of Lake Mead from the top.

**Best Time to Visit:** Spring and fall offer the most pleasant weather, with mild temperatures and fewer crowds. Summer can be scorching hot, so be sure to stay hydrated and take precautions against the sun.

**Reservations:** Camping reservations are highly recommended, especially during peak season.

**Fees:** There are entrance fees to access the recreation area, which can be paid daily or with an annual pass.

**Essentials:** Pack plenty of water, sunscreen, a hat, and comfortable shoes.

**Safety:** Be aware of desert hazards such as extreme temperatures, flash floods, and wildlife.

Lake Mead National Recreation Area is a captivating destination that offers something for everyone. It's a place where the stark beauty of the desert meets the refreshing allure of the water, creating a unique and unforgettable experience. Whether you're seeking adventure, relaxation, or a connection with nature, Lake Mead promises to leave you with lasting memories. So, pack your bags, grab your sunscreen, and prepare to discover the wonders of this desert oasis.

For more information, please visit:  
<https://www.NPS.gov/lake/index.htm>

# The Hoover Dam: A Monument to American Ingenuity and Perseverance



The Hoover Dam, a colossal concrete arch-gravity dam straddling the Colorado River on the border between Nevada and Arizona, stands as a potent symbol of American ingenuity, ambition, and ultimately, perseverance in the face of adversity. Its construction during the height of the Great Depression not only provided much-needed jobs but also tamed a wild river, delivering vital water and power to the arid landscapes of the Southwest.

The story of the Hoover Dam begins long before its physical construction. For decades, the untamed Colorado River was known for its unpredictable floods and droughts, posing constant threats to agricultural communities downstream. The idea of harnessing its power and controlling its flow gained traction in the early 20th century, culminating in the Boulder Canyon Project Act of 1928, authorizing the construction of the dam.

Selecting the site was a challenge. After careful consideration, Black Canyon, a deep gorge carved by the Colorado River, was chosen for its narrow width

and solid rock foundation, ideal for supporting the immense weight of the structure. The project was awarded to a consortium known as Six Companies, Inc., a coalition of experienced construction firms led by Frank Crowe, a pioneer in concrete dam building.

Construction began in 1931 and was a feat of engineering unlike anything seen before. The first task was to divert the mighty Colorado River. This was achieved by drilling four 50-foot diameter tunnels through the canyon walls, diverting the river around the construction site. These tunnels, now tourist attractions themselves, provide a glimpse into the scale of the project and the challenges faced by the workers.

The dam itself was built using a revolutionary method. Rather than pouring the concrete in one massive block, it was poured in interlocking columns, allowing the concrete to cool and shrink evenly, preventing cracking and ensuring its structural integrity. Millions of cubic yards of concrete were used, enough to pave a two-lane highway from Seattle to New York City.




Life for the thousands of workers involved in the project was arduous and dangerous. The extreme heat of the Nevadan desert, coupled with the precarious working conditions, took a heavy toll. Despite the official death toll of 96 (a figure disputed by some who believe it was significantly higher), the dedication and resilience of these men and women are undeniable. They built homes, schools, and a sense of community in the harsh desert landscape, transforming the barren area into a bustling hub of activity.

Completed in 1936, two years ahead of schedule, the Hoover Dam was an immediate success. It tamed the Colorado River, creating Lake Mead, the largest reservoir in the United States at the time. The dam provided flood control, irrigation water for agriculture, and generated hydroelectric power for homes and industries across the Southwest.

The Hoover Dam continues to serve its vital purpose today, providing essential resources to millions. More than just a source of water and power, it stands as

a testament to the power of human ingenuity and collaborative effort. A marvel of engineering, a symbol of overcoming adversity, and a window into a pivotal moment in American history, the Hoover Dam remains a must-see destination and a powerful reminder of what we can achieve when we dare to dream big.

For information about visiting Hoover Dam, please visit: <https://www USBR.gov/lc/hooverdam/service/directions.html>.



2026 Edition

[www.NevadaLifestyleMagazines.com](http://www.NevadaLifestyleMagazines.com)

Retail \$20

# Nevada Lifestyle

## *Douglas County*



## NEVADA BEACH, - LAKE TAHOE, NEVADA

Nevada Beach, nestled in the stunning Douglas County, is a hidden gem waiting to be explored.

As you step onto the soft sand, you'll be greeted by breathtaking views of the crystal-clear waters of Lake Tahoe, surrounded by majestic snow-capped mountains.

This picturesque setting offers a serene and tranquil atmosphere perfect for a day of relaxation and enjoyment. As you stroll along the shoreline, feel the gentle breeze and listen to the soothing sound of the waves crashing against the shore.

The beach is well-maintained, providing ample space for picnics or sunbathing. If you're feeling adventurous, take a refreshing dip in the refreshing waters or engage in various water activities such as paddle-boarding, kayaking, or even jet skiing.

The beach offers stunning panoramic vistas, making it a paradise for photography enthusiasts. As the sun begins to set, witness the sky transform into a glorious canvas, displaying hues of orange, pink, and purple, creating a truly magical experience.

Whether you're seeking solitude, adventure, or natural beauty, a visit to Nevada Beach in Douglas County is an absolute must for nature lovers and sun-seekers alike.

Nevada Beach is located on the southeast shore of Lake Tahoe, 2 miles north of Stateline, Nevada. It is on Elks Point Road, 1/2 mile west of Roundhill Shopping Center, at Highway 50.



# GENOA WESTERN HERITAGE DAYS

## APRIL 24 - 26, 2026

The Genoa Western Heritage Days, held in the historic town of Genoa, Douglas County, Nevada, is a premier event that showcases the rich Western heritage of the region. As the oldest town in Nevada, Genoa takes great pride in its roots, and this three-day celebration is a testament to its enduring spirit. The event is a treasure trove of history, music, art, food, and entertainment, offering something for everyone to enjoy. From live concerts to artisan demonstrations, and from cowboy cookouts to historic reenactments, the Genoa Western Heritage Days is an immersive experience that transports visitors back in time to the Wild West. With its unique blend of education, entertainment, and community engagement, this event is an absolute must-attend for anyone interested in exploring the authentic charm of Nevada's Western heritage.

Throughout the three-day celebration, attendees can expect to be treated to a wide range of activities and exhibits that highlight the town's fascinating history. Visitors can stroll through the streets and take in the sights and sounds of a bygone era, with historic buildings, antique shops, and museums showcasing the region's rich cultural heritage. The event also features a variety of interactive experiences, including horse-drawn carriage rides, cowboy poetry readings, and traditional crafts demonstrations. Moreover, the Genoa Western Heritage Days provides a unique opportunity for visitors to engage with local artisans, musicians, and historians, who

share their knowledge and passion for the region's history and culture. With its captivating atmosphere and wealth of engaging activities, this event is an ideal destination for families, history buffs, and anyone looking to experience the authentic spirit of the American West.

The Genoa Western Heritage Days is not only a celebration of the town's history but also a testament to the community's dedication to preserving its cultural heritage. By attending this event, visitors are supporting local businesses, artisans, and historical organizations, which helps to ensure the continued preservation of the region's unique cultural identity.

Furthermore, the event provides a platform for visitors to connect with the local community, fostering a sense of belonging and appreciation for the town's rich history and traditions. Whether you're a longtime resident or just visiting, the Genoa Western Heritage Days is an unforgettable experience that will leave you with a deeper appreciation for the Wild West and a lasting connection to the charming town of Genoa, Nevada. So mark your calendars and join the celebration – you won't want to miss this incredible opportunity to experience the authentic spirit of the American West!

Please visit: [https://www.GenoaNevada.org/visitors/genoa\\_western\\_heritage\\_days.php](https://www.GenoaNevada.org/visitors/genoa_western_heritage_days.php) for tickets and additional information.



## WELCOME TO THE GENOA BAR AND SALOON, NEVADA'S OLDEST THIRST PARLOR!

Our guests always have many questions, and I hope to answer some of them for you...

First of all...the building was built in 1853 and I was first open for business as Livingston's Exchange, then renamed "Fettic's Exchange" in 1884 and operated by Frank Fettic. I was well known as a "gentleman's saloon" back then and I was "kept in first-class style in every particular way." Mr. Fettic served fine wines, liquors, and cigars. According to one of his advertisements, " would be pleased to have all my old friends call, and they would be treated in the most cordial manner."

I have changed hands many times over the years and in 1963, I was bought by the Bob and Betty Carver family who ran my great establishment until 2000, when they retired and sold the bar to Willy and Cindy Webb.

The top of my bar is original from the front to mid-way where you'll see a line across it. The medallions on the ceiling above the lights are original as is the one red oil lamp which is lit every New Year's Eve. The electric lamps are also original to the bar and were oil but converted to electricity at the turn of the century. I'm kept warm in winter by the woodstove, and since it's the only source of heat, the locals often bring in firewood when I'm getting low. And, no, those are not blood stains you see on the ceiling (it's tomato juice) while there have been many rough and tumbles here, no one was ever killed. And yes, we grow our own cobwebs here too.

The Diamond Dust Mirror on the back of the bar came from Glasgow, Scotland, in the late 1840's. It was shipped around the "horn" to San Francisco, then brought here by covered wagon. Originally, there were two mirrors, but one was sold to a movie company in the 1930's during the great depression. If you shine a flashlight in the mirror, you can see the diamond dust! The mirror has only been out of the saloon three times in it's history, the last time in 1910 when it was saved from the great Genoa Fire which destroyed most of the town.

If you look on the floor on the left side of the pool table, you'll see a trap door which leads down to the cold storage cellar. Ice was packed in burlap and straw and transported by mule down from two small lakes in the mountains behind me. There are many stories about the cellar -drunks are thrown down there to "sleep it off" -dancing girls come out at night -the local kids have all been taught that alligators and monsters live down there!

Cindy, Becky, and Willy



Many famous people have visited over the years. Among them, Mark Twain when he first reported for the Territorial Enterprise which opened in Genoa before moving to Virginia City. Presidents Ulysses S. Grant and Theodore “Teddy” Roosevelt enjoyed “cool ones”, perhaps right where you’re standing. Carol Lombard and Clark Gable came here to play high stakes poker games with the local cattle barons. Among the other famous and infamous, Lauren Bacall, Richard Boone, Ronnie Howard, Red Skelton, Cliff Robertson and all of our Nevada Governors have come through my doors.



When Raquel Welch visited us, she was asked to leave her bra. She agreed but insisted that all the other bras be taken down -and they were! Her black leopard print hanging on the antlers though it’s so dusty now, you can’t really tell. It wouldn’t be right to exclude anyone, so I take lingerie “donations” kept in the old safe. Go ahead and peek, but remember, the custom is: if you open the door to the safe, a donation is required!

A number of movies have been filmed here including “The Shootist” with John Wayne, “Charley Varrick” with Walter Mathau and Joe Don Baker, “Honky Tonk Man” with Clint Eastwood, “Misery” with James Cann, Kathy Bates, Rob Reiner and Richard Farnsworth, and most recently, (last summer) “Till the River Runs Dry” starring Ann-Margaret.

Around the mid-1980’s the Coor’s Beer Company came here to film a commercial. Unfortunately, the local gentlemen who were extras, didn’t like Coor’s. They emptied their cans, filled them with Budweiser, and proceeded with the filming!

Musicians seem to gravitate here. I’ve welcomed Willie Nelson, Charlie Daniels, Merle Haggard, Waylon Jennings, Johnny Cash, Slim Pickens, John Denver, and the Captain and Tennille to name just a few.

There have been a lot of “high old times” within these walls over the years and that tradition continues to this day. When the weather is warm, impromptu “porch parties” happen and there can be dancing in the streets. On cold winter evenings when the snow is falling, nothing beats the wood stove and good friends for a couple of hours.

I continue to be a “drinking establishment” notwithstanding the pool table and jukebox -I’m proud that our lady friends feel comfortable and safe here -I watch out for everyone in this little corner of history. I’m delighted that you stopped by to share your time with me!

What a great interdiction from the saloon’s point of view... Willy and Kameron are letting you know, to come as you are... you’re always welcome...

Genoa Bar and Saloon  
2282 Main St,  
Genoa, NV 89411  
(775) 782-3870

[www.GenoaBarandSaloon.com](http://www.GenoaBarandSaloon.com)

# Saddle Up for Serenity: Exploring the Equestrian Life in Douglas County, Nevada



Douglas County, Nevada, nestled at the foot of the majestic Sierra Nevada mountains and boasting vast open spaces, isn't just a picturesque landscape; it's a haven for horse lovers. The equestrian life thrives here, deeply woven into the fabric of the community, offering a unique blend of rugged individualism and serene connection with nature.

From seasoned ranchers tending to their herds to weekend riders enjoying leisurely trails, Douglas County provides a diverse and welcoming environment for all things equestrian. Whether you're a lifelong horse enthusiast or simply curious about the allure of this lifestyle, here's a glimpse into the captivating world of horses in Douglas County.

## **A Landscape Built for Horses:**

The county's diverse terrain is a key ingredient in its equestrian appeal. Rolling hills, expansive meadows, and challenging mountain trails provide endless opportunities for exploration. Imagine yourself riding through fields of wildflowers, the scent of pine filling the air, with the stunning backdrop of Lake Tahoe shimmering in the distance. This is the reality for

many Douglas County residents who embrace the equestrian lifestyle.

The Bureau of Land Management (BLM) manages vast tracts of land, offering miles upon miles of marked and unmarked trails perfect for horseback riding. These trails cater to all skill levels, from gentle slopes ideal for beginners to more challenging ascents for experienced riders. The freedom to explore these open spaces, accompanied by your equine companion, is a truly liberating experience.

## **A Vibrant Equestrian Community:**

Douglas County isn't just a place to ride; it's a community of passionate individuals dedicated to the well-being and enjoyment of horses. Numerous equestrian organizations, riding clubs, and boarding facilities contribute to a thriving network. These organizations offer:

**Educational opportunities:** From basic horsemanship clinics to advanced training in specific disciplines like dressage, jumping, and Western riding, there's always something to learn.



**Social connections:** Riding clubs provide a platform to connect with fellow horse lovers, share experiences, and participate in group rides and events.

**Competitive opportunities:** Several competitions are held throughout the year, catering to a wide range of disciplines and skill levels, allowing riders to showcase their talents and celebrate the partnership between horse and rider.

#### **Resources for Horse Owners:**

Douglas County provides a comprehensive support system for horse owners. You'll find experienced veterinarians specializing in equine care, farriers dedicated to hoof health, and skilled trainers capable of helping both horse and rider reach their full potential. Feed stores stocked with high-quality hay and other supplies ensure that horses receive optimal nutrition.

Furthermore, the county's commitment to responsible land management helps preserve the open spaces that are so vital to the equestrian lifestyle. This dedication ensures that future generations will be able to enjoy the unique connection with horses that Douglas County offers.

#### **More Than Just a Hobby, It's a Lifestyle:**

For many in Douglas County, owning a horse isn't just a hobby; it's a lifestyle. It's about the early morning routines of feeding and grooming, the satisfaction of mastering a new skill, and the profound connection forged with these magnificent animals. It's about escaping the hustle and bustle of modern life and finding solace in the peace and tranquility of the Nevada landscape.

#### **Considering Joining the Douglas County Equestrian Scene?**

If you're contemplating embracing the equestrian life, Douglas County might be the perfect place to call home. With its stunning scenery, vibrant community, and abundant resources, it offers a unique and rewarding experience for horse lovers of all levels. So, saddle up and discover the serenity and adventure that awaits you in Douglas County, Nevada. You might just find yourself captivated by the magic of the horse and the beauty of the Silver State.

2026 Edition

[www.NevadaLifestyleMagazines.com](http://www.NevadaLifestyleMagazines.com)

Retail \$20

# Nevada Lifestyle

## *Elko County*



## **COWBOY ARTS & GEAR MUSEUM - ELKO, NEVADA**

Located in the heart of cowboy country, Elko, Nevada is home to the Cowboy Arts and Gear Museum. This unique museum is dedicated to preserving and showcasing the rich heritage of the American cowboy through its extensive collection of cowboy arts and gear.

The museum was founded in 1985 by a group of passionate individuals who wanted to celebrate the cowboy way of life and bring attention to the important role that cowboys played in shaping the American West. The museum started as a small exhibit in the local library and has since grown into a 33,000 square foot facility that houses one of the largest collections of cowboy arts and gear in the world.

The museum's collection includes a wide range of artifacts and objects that are significant to cowboy culture. Visitors can admire beautiful handcrafted saddles, spurs, chaps, and other gear that were used by cowboys in their daily lives. The museum also has an impressive collection of cowboy hats, including rare and unique designs that were popular in different regions of the West.

One of the highlights of the museum is the extensive collection of western art. The walls are adorned with stunning paintings, sculptures, and photographs that depict the rugged beauty of the American West and the life of cowboys. The museum also hosts temporary exhibitions featuring works from renowned western artists, making it a must-visit for art enthusiasts.

The Cowboy Arts and Gear Museum is a must-visit for anyone interested in cowboy culture and the American West. It offers a fascinating glimpse into the lives of cowboys and the impact they had on the development of the West. With its impressive collection and engaging programs, the museum continues to honor and preserve the legacy of the American cowboy. So, the next time you find yourself in Elko, Nevada, be sure to stop by the Cowboy Arts and Gear Museum and immerse yourself in the spirit of the West.

Cowboy Arts & Gear Museum  
542 Commercial St.  
Elko, NV 89801  
(775) 389-1713  
<https://CowboyArtsAndGearMuseum.org/>



# The Ruby Mountains and Ruby Lake National Wildlife Refuge: A Nevada Oasis



Located in the heart of Elko County, Nevada, lies a hidden gem – the Ruby Mountains and the adjacent Ruby Lake National Wildlife Refuge. This breathtaking landscape offers a stark contrast to the arid surrounding desert, providing a welcome escape and a rich biodiversity hotspot for nature enthusiasts and adventurers alike.

## **The Ruby Mountains: Sky Islands in the Nevada Desert:**

Often referred to as the “Swiss Alps of Nevada,” the Ruby Mountains are a stunning mountain range rising abruptly from the surrounding plains. Carved by glaciers over millennia, these majestic peaks boast jagged ridges, pristine alpine lakes, and lush meadows teeming with wildflowers. The highest peak, Ruby Dome, reaches a towering 11,387 feet, offering panoramic views that stretch for miles.

The Ruby Mountains aren’t just visually impressive; they’re a vital source of water for the region. Snowmelt from the high peaks feeds countless streams and rivers, sustaining life in the surrounding valleys and contributing to the unique ecosystem of the Ruby Lake National Wildlife Refuge.

For outdoor enthusiasts, the Ruby Mountains offer a plethora of activities. Hiking trails abound, ranging from leisurely strolls along alpine lakes to challenging

ascents to the summit of Ruby Dome. Backpacking is a popular pursuit, allowing visitors to immerse themselves in the tranquility of the wilderness. Fishing opportunities are plentiful in the numerous lakes and streams, with trout being a common catch. During the winter months, the Ruby Mountains transform into a winter wonderland, offering opportunities for backcountry skiing, snowboarding, and snowshoeing.

## **Ruby Lake National Wildlife Refuge A Birdwatcher’s Paradise:**

Just east of the Ruby Mountains lies the Ruby Lake National Wildlife Refuge, a vital oasis for migratory birds and a haven for a diverse range of wildlife. Established in 1938, the refuge encompasses over 37,000 acres, including the expansive Ruby Lake and its surrounding marshes, meadows, and grasslands.

The refuge’s shallow waters and abundant vegetation provide a critical resting and breeding ground for numerous bird species, making it a renowned birdwatching destination. Over 220 species have been recorded here, including trumpeter swans, sandhill cranes, white-faced ibis, and various ducks and geese. The best time to visit for birdwatching is during the spring and fall migrations when the refuge is teeming with avian life.



Beyond birds, the refuge is also home to a variety of mammals, including mule deer, pronghorn antelope, muskrats, and beavers. The surrounding sagebrush steppe provides habitat for sage grouse, a threatened species in the region.

The Ruby Lake National Wildlife Refuge offers various opportunities for visitors to connect with nature. The visitor center provides information about the refuge's ecology and wildlife. A scenic auto tour route allows visitors to explore the refuge from the comfort of their vehicles, with numerous pull-offs for observation and photography. Hiking trails wind through the marshes and meadows, providing closer access to the refuge's diverse habitats. Fishing and hunting are permitted in certain areas, subject to regulations.

### **Visiting the Ruby Mountains and Ruby Lake National Wildlife Refuge:**

Planning a trip to the Ruby Mountains and Ruby Lake National Wildlife Refuge requires some preparation. The area is remote, and services are limited. It's essential to bring adequate supplies, including food, water, and appropriate clothing. Weather conditions can change rapidly, especially at higher elevations, so it's crucial to be prepared for all types of weather.

Respecting the environment is paramount. Pack out everything you pack in, stay on designated trails, and avoid disturbing wildlife. Be aware of fire danger, especially during the summer months.

### **A Treasure Worth Protecting:**

The Ruby Mountains and Ruby Lake National Wildlife Refuge represent a unique and valuable ecosystem in the heart of Nevada. Their natural beauty, abundant wildlife, and diverse recreational opportunities make them a destination worth exploring and protecting. By understanding and appreciating this natural wonder, we can ensure its preservation for future generations. So, pack your bags, grab your binoculars, and prepare to be amazed by the hidden oasis of the Ruby Mountains and Ruby Lake National Wildlife Refuge.

Ruby Lake National Wildlife Refuge  
HC 60  
Ruby Valley, NV 89833  
(775) 779-2237

<https://www.FWS.gov/refuge/ruby-lake>

# The Annual Elko Cowboy Poetry Gathering: A Unique Cultural Celebration in Nevada



Every year, in the heart of Elko County, Nevada, the annual Elko Cowboy Poetry Gathering takes place, attracting thousands of visitors from all over the country. This unique event, which has been held for over three decades, celebrates the rich cultural heritage of the American West, showcasing the talents of cowboy poets, musicians, and artists who keep the traditions of the Old West alive.

The Elko Cowboy Poetry Gathering was founded in 1985 by a group of local ranchers and cowboys who wanted to preserve and promote the cowboy poetry tradition. The event has since grown into one of the largest and most respected cowboy poetry gatherings in the world, featuring over 50 performances by more than 100 cowboy poets, musicians, and artists.

Cowboy poetry is a unique art form that combines the rugged spirit of the American West with the rhythm and rhyme of poetry. The poems often tell stories of life on the range, capturing the beauty, hardships, and humor of the cowboy experience. At the Elko Cowboy Poetry Gathering, visitors can hear poets recite their works in the traditional oral storytelling style, accompanied by the sounds of acoustic guitars, fiddles, and other western instruments.

In addition to poetry, the Elko Cowboy Poetry Gathering also features a wide range of musical performances, from traditional cowboy songs to contemporary western music. Visitors can enjoy concerts by some of the most talented musicians in the genre, as well as workshops and demonstrations on western music techniques and instruments. The event also includes art exhibits, film screenings,



and other cultural activities that showcase the rich heritage of the American West. Visitors can browse through displays of western art, watch films about cowboy life, and even learn how to rope and ride like a true cowboy.

One of the highlights of the Elko Cowboy Poetry Gathering is the annual Western Heritage Awards, which recognize individuals and organizations that have made significant contributions to preserving and promoting the cowboy way of life. The awards ceremony, which is held at the historic Pioneer Hotel in downtown Elko, features special performances by some of the most renowned cowboy poets and musicians in the country.

The Elko Cowboy Poetry Gathering is not just an event for cowboy enthusiasts; it is a celebration of the American West that offers something for everyone. Whether you're a fan of poetry, music,

art, or history, you're sure to find something that will inspire and delight you at this unique cultural event.

The annual Elko Cowboy Poetry Gathering is a testament to the enduring spirit of the American West and the power of art and culture to bring people together. It is a reminder of the importance of preserving our cultural heritage and passing it down to future generations. So, if you're looking for a unique and memorable experience, plan a trip to Elko County, Nevada, and join in the celebration of cowboy poetry, music, and art at the annual Elko Cowboy Poetry Gathering.

Cowboy Arts & Gear Museum  
542 Commercial St.  
Elko, NV 89801  
(775) 389-1713  
<https://www.NationalCowboyPoetryGathering.org/>

# Dust Off Your Boots and Head to Elko: The Annual Elko County Fair is Almost Here!

For over a century, the Elko County Fair has been a cornerstone of the community, a celebration of agriculture, tradition, and good old-fashioned fun. And guess what? It's almost time to dust off your boots, grab your family, and experience the magic of the Elko County Annual Fair once again!

Taking place August 22 - September 1, 2025, the fairgrounds will transform into a vibrant hub buzzing with activity. From prize-winning livestock and impressive agricultural displays to thrilling carnival rides and toe-tapping live music, there's something for everyone to enjoy.

## A Celebration of Rural Heritage:

At its heart, the Elko County Fair is a tribute to the region's rich agricultural heritage. Witness the dedication and hard work of local ranchers and farmers as they showcase their finest livestock, from majestic horses and fluffy sheep to prize-winning cattle and playful pigs. Don't miss the judging competitions, where experts meticulously evaluate each animal based on breed standards and overall quality.

Beyond the livestock, the fair highlights the bounty of the land with displays of locally grown produce, stunning floral arrangements, and impressive handicrafts. See Elko County's talent shine through intricate quilts, beautifully painted artwork, and captivating photography.

## Thrills, Chills, and Family Fun:

No fair is complete without the exhilarating rush of a carnival, and the Elko County Fair delivers! Get your adrenaline pumping on thrilling rides that soar through the sky, test

your skills at classic carnival games, and indulge in delicious fair food – think corn dogs, cotton candy, and funnel cakes galore!

For younger fairgoers, there are plenty of kid-friendly activities, including a petting zoo where they can get up close and personal with adorable farm animals.

## Music, Entertainment, and Memories Made:

The Elko County Fair is more than just livestock and rides; it's a vibrant social event. Enjoy live music performances throughout the day and evening, featuring local bands and regional artists playing a variety of genres. It's the perfect opportunity to kick back, relax, and soak in the atmosphere with friends and family.

## Don't Miss Out!

The Elko County Annual Fair is a treasured tradition that continues to bring the community together. Whether you're a long-time resident or a visitor to the area, it's an experience you won't want to miss.

So, mark your calendars, gather your loved ones, and prepare to be amazed by the Elko County Annual Fair. It's a celebration of community, agriculture, and unforgettable fun!

## We'll see you there!

For 2026 fair dates, tickets, and additional information, please visit: <https://ElkoCountyFair.com/>.





2026 Edition

[www.NevadaLifestyleMagazines.com](http://www.NevadaLifestyleMagazines.com)

Retail \$20

# Nevada Lifestyle

## *Esmeralda County*



## GEMFIELD, NEVADA

Gemfield Nevada is a small town located in the heart of the Great Basin region in the United States. This quaint town is known for its rich history, natural beauty, and abundant gemstones. It is situated in Mineral County and has a population of just over 100 people. Despite its small size, Gemfield Nevada has a lot to offer to visitors and residents alike.

The town was founded in the late 1800s during the silver and gold mining boom. At the time, it was a bustling hub for miners seeking their fortune in the nearby mountains. However, as the mines depleted, the town's population dwindled, and it eventually became a ghost town. It wasn't until the 1970s that Gemfield Nevada experienced a revival, thanks to the discovery of opals in the area.

Today, Gemfield Nevada is known as the 'Opal Capital of America.' The town is home to the famous Rainbow Ridge Opal Mine, where visitors can dig for precious opals and other gemstones. The mine is open to the public, and many tourists flock to the area to try their luck at finding a valuable gem. The mine also offers guided tours and

educational programs, making it a popular destination for school trips and family vacations.

Located at a mere distance of 4 miles from Goldfield and approximately 3 hours away from Las Vegas, this site for pay-to-dig rockhounding is nestled in Esmeralda County, known for its remarkable mining history that attracted prospectors from all corners of the country in search of striking it rich. Here, the vast expanse of sagebrush transforms into a vibrant array of colors, spanning the entire spectrum from shades of blue-green and purple, to deep reds, shimmering black crystals, and more, with excavation pits scattered all around.

Feel free to park your off-road vehicle anywhere that doesn't obstruct paths and hinder other rockhounds from their quarry, and set out to discover the diverse deposits at this hidden Nevada treasure. Don't forget to bring essential rockhounding equipment such as a bucket or container, gloves, pickaxe, spray bottle, trowel, and let the digging commence. For more information, please visit: <http://www.GemfieldNV.com/>.



## **A Hidden Gem: Exploring the Inyo National Forest in Nevada's Esmeralda County**

Most people associate Inyo National Forest with California, and rightly so. The vast majority of its nearly two million acres sprawls across the eastern Sierra Nevada. However, a small, often overlooked portion of this stunning wilderness extends eastward into Nevada's remote Esmeralda County, offering a unique and secluded experience for intrepid explorers.

While the Nevada section of the Inyo National Forest lacks the towering granite peaks of its California counterpart, it boasts a rugged beauty all its own. Here, the landscape transforms into a high-desert mosaic of rolling hills, juniper woodlands, and alkali flats, punctuated by the occasional oasis of wildflowers. This lesser-known corner provides a stark contrast to the more popular and crowded areas of the forest, making it a haven for those seeking solitude and untamed landscapes.

### **What to Expect in Nevada's Inyo National Forest:**

**Remote and Uncrowded:** Prepare for a true wilderness experience. Cell service is likely to be nonexistent, and encounters with other people will be rare. This is a place to truly disconnect and immerse yourself in nature.

**High-Desert Scenery:** Forget the lush forests; Esmeralda County's Inyo offers a glimpse into a resilient ecosystem adapted to harsh conditions. Discover unique plant life like sagebrush, pinyon pines, and various cacti. Keep an eye out for desert wildlife, including jackrabbits, coyotes, and a variety of bird species.

**Stargazing Paradise:** With minimal light pollution, the night sky in this area is truly breathtaking. The vast expanse of the desert makes for unparalleled stargazing opportunities. Bring a telescope or simply lie back and marvel at the Milky Way.

**Hiking and Exploration:** While established trails may be limited, the Nevada section of Inyo presents ample opportunities for off-trail hiking and exploration. Be prepared for challenging terrain and bring appropriate navigation equipment, including a map and compass or GPS.

**Mining History:** Esmeralda County is steeped in mining history, and remnants of old mines and ghost towns can be found within and around the Inyo National Forest. Be cautious when exploring these areas, as abandoned mines can be dangerous.

### **Planning Your Visit:**

Visiting this remote section of Inyo National Forest requires careful planning and preparation:

**Vehicle:** A high-clearance vehicle is highly recommended, especially if you plan to explore off-road areas.

**Supplies:** Bring plenty of water, food, and fuel. Services are limited in Esmeralda County, so be entirely self-sufficient.

**Navigation:** Carry a map, compass, and GPS, and know how to use them. Cell service is unreliable, so don't rely on your phone for navigation.

**Weather:** Be prepared for extreme temperature swings, especially during the summer. Check the weather forecast before you go and pack accordingly.

**Permits and Regulations:** Check with the Inyo National Forest Supervisor's Office in Bishop, California, for any required permits or fire restrictions.

**Leave No Trace:** Pack out everything you pack in and minimize your impact on the environment.

### **Discovering the Unknown:**

The Nevada section of the Inyo National Forest offers a unique and rewarding experience for those willing to venture off the beaten path. It's a place to connect with the raw beauty of the high desert, experience unparalleled solitude, and discover a hidden gem within a vast and varied wilderness. By respecting the environment and planning carefully, you can unlock the secrets of this largely unknown corner of the Inyo National Forest and create lasting memories of Nevada's stunning landscape. So, pack your bags, prepare for adventure, and discover the hidden beauty that awaits in Esmeralda County's portion of the Inyo!

For more information, please visit:

<https://www.FS.USDA.gov>



## **DISCOVER THE MAJESTY OF PIPER PEAK: A NEVADA SUMMIT AWAITS**

Nestled in the rugged heart of Esmeralda County, Nevada, lies Piper Peak—a towering sentinel of natural wonder and resilience. Reaching an impressive elevation of 2,856 meters (9,371 feet), it stands as the highest mountain in the county and the pride of the Silver Peak Range. More than just a geographical landmark, Piper Peak is a symbol of the untamed beauty that defines the Nevada high desert. Its commanding presence and staggering topographic prominence—ranking it as the 23rd most prominent peak in the state—invite adventurers and nature lovers to explore its soaring heights and the sweeping vistas it offers. For those seeking inspiration, Piper Peak is a testament to the power of the natural world, a place where the sky kisses the earth and the past echoes through time-worn ridges.

What makes Piper Peak truly remarkable is not just its grandeur, but its accessibility. Managed by the Bureau of Land Management (BLM), the area around this magnificent peak is open to the public with no restrictions, inviting people to connect with the land as stewards and explorers. Whether you're a seasoned hiker or a curious traveler, the trails leading to and around Piper Peak promise unforgettable experiences. Hikers can embark on scenic routes that wind through high desert landscapes, where resilient flora and sweeping panoramas reveal the quiet majesty of

Nevada's interior. The trails, maintained for public use, offer access to hidden canyons, shimmering alpine lakes, and expansive views of the Great Basin, transforming every step into a journey of discovery.

Piper Peak is more than a destination; it's a call to adventure and a reminder of the wild beauty that still thrives in our world. For those who visit, it's an opportunity to witness firsthand the raw, unfiltered essence of the American West. The freedom to roam, to breathe in crisp mountain air, and to stand in awe of nature's creations is a gift these lands offer freely. In a fast-paced world, Piper Peak stands as a beacon for those who crave connection—to the earth, to history, and to themselves. It's a place where you can leave behind the noise of daily life and find clarity in the vastness of the horizon.

So lace up your boots, pack your sense of wonder, and head to Piper Peak. Experience the thrill of conquering its heights, the serenity of its trails, and the profound peace of a landscape that has withstood the test of time. Piper Peak isn't just a mountain—it's an invitation to rediscover the wild spirit within us all. Let its soaring peaks and open skies remind you that the most extraordinary adventures await those who dare to seek them.

For more information, please visit:

<https://www.SummitPost.org/piper-peak/204043>.



## **DISCOVER THE SPIRIT OF THE DESERT: BURROS OF ESMERALDA COUNTY, NEVADA**

In the heart of Esmeralda County, Nevada, lies a treasure trove of wilderness and wildlife, where the majestic burros roam free. The Goldfield Herd Management Area (HMA) is a haven for these incredible creatures, and a must-visit destination for anyone seeking inspiration and a connection with nature. As you drive through the vast, open ranges, the sight of these gentle burros grazing in the distance is a truly breathtaking experience. With their soft, brown coats and endearing eyes, it's impossible not to be captivated by their beauty and charm. The Goldfield HMA offers a unique opportunity to witness these amazing animals in their natural habitat, and to learn about the importance of preserving their freedom and way of life.

As you explore the Goldfield HMA, you'll discover the rich history and cultural significance of the burros in Nevada. These remarkable animals have been an

integral part of the state's heritage for centuries, providing companionship, transportation, and livelihoods for countless individuals. Today, they continue to thrive in the wild, thanks to the dedication and efforts of conservationists and wildlife enthusiasts. By visiting the Goldfield HMA, you'll not only be treated to an unforgettable experience, but you'll also be supporting the ongoing protection and preservation of these incredible animals.

Whether you're a nature lover, a photographer, or simply someone who appreciates the beauty of the great outdoors, the burros of Esmeralda County are sure to inspire and delight. So come and experience the magic of the Goldfield HMA for yourself – and discover why these incredible creatures have captured the hearts of so many.



# Goldfield: A Ghost Town Whispering Tales of Boom and Bust in the Nevada Desert



In the vast and unforgiving landscape of Esmeralda County, Nevada, lies a ghost town that stands as a stark reminder of the fleeting fortunes of the American West: Goldfield. More than just crumbling buildings and windswept streets, Goldfield is a living history lesson, a place where the echoes of a roaring past still resonate, whispering tales of boom, bust, and the indomitable spirit of those who chased the elusive gleam of gold.

Founded in 1902, Goldfield was born out of the discovery of exceptionally rich gold deposits. Word spread like wildfire, drawing prospectors, miners, entrepreneurs, and dreamers from all corners of the nation. Within a few short years, Goldfield exploded into a bustling metropolis, boasting a population that peaked at around 30,000, rivaling even Reno in its grandeur.

The town was a testament to extravagance and ambition. Grand hotels like the Goldfield Hotel, still standing today, were built to cater to the wealthy, offering opulent accommodations and lavish entertainment. Saloons overflowed with revelers, and

the sound of clinking glasses and lively music filled the air. Goldfield became a hub of commerce and industry, complete with newspapers, schools, and even its own stock exchange.

But the prosperity of Goldfield was built on precarious foundations. As the gold veins began to dwindle, so too did the town's fortunes. The devastating 1907 San Francisco earthquake crippled financial markets, further jeopardizing the already fragile economy. A series of labor disputes and a destructive fire in 1923 sealed Goldfield's fate.

The population plummeted, businesses shuttered, and the vibrant energy that once defined the town slowly dissipated. By the 1930s, Goldfield was a shell of its former self, a ghost town left to the mercy of the elements and the passage of time.

Today, venturing into Goldfield is like stepping back into a bygone era. The skeletal remains of its grand buildings stand as silent witnesses to its former glory. The Goldfield Hotel, with its imposing façade and stories of ghostly apparitions, remains



a prominent landmark, beckoning visitors to explore its haunted halls.

Visitors can stroll down the dusty streets, imagining the hustle and bustle of a town teeming with life. Exploring the abandoned mines and reading the historical markers scattered throughout the town offer glimpses into the lives of the men and women who once called Goldfield home. The Esmeralda County Courthouse, still in use today, stands as a reminder of the town's enduring presence.

More than just a roadside attraction, Goldfield is a powerful reminder of the cyclical nature of boom and bust that shaped the American West. It's a place where you can connect with the past, contemplate the fleeting nature of fortune, and appreciate the resilience of those who dared to chase their dreams in the harsh and unforgiving Nevada desert.

#### **Visiting Goldfield:**

**Location:** Esmeralda County, Nevada, along U.S. Route 95.

**Things to Do:** Explore the Goldfield Hotel (guided tours available), visit the Esmeralda County Courthouse, wander the streets and admire the historic buildings, and visit the Goldfield Cemetery.

**Accommodations:** Limited lodging options are available in Goldfield itself. Tonopah, a larger town located about 30 minutes north, offers a wider range of accommodations.

**Tips:** Be prepared for extreme temperatures, especially in the summer. Wear comfortable shoes as you'll be walking on uneven terrain. Bring plenty of water and sunscreen. Consider visiting with a guided tour for a richer historical experience.

Goldfield may be a ghost town, but its story is far from over. It stands as a testament to the enduring allure of the American West, a place where fortune and failure walked hand in hand, leaving behind a legacy that continues to captivate and intrigue visitors from around the world.

2026 Edition

[www.NevadaLifestyleMagazines.com](http://www.NevadaLifestyleMagazines.com)

Retail \$20

# Nevada Lifestyle

## *Eureka County*



## **DISCOVER THE UNTAMED MAJESTY OF THE DIAMOND RANGE MOUNTAINS IN EUREKA COUNTY, NEVADA**

The Diamond Range Mountains, nestled in the heart of Eureka County, Nevada, is a haven for outdoor enthusiasts and nature lovers alike. This majestic mountain range is home to Diamond Peak, which stands tall at an impressive 10,614 feet, making it the highest point in the range. The name “Diamond Range” is a testament to the area’s rich geological history, with the term “diamond” referring to the gemstone-like quality of the range’s rugged and sparkling peaks. According to local legend, the range was named by early prospectors who were drawn to the area’s promise of hidden treasures and precious gems.

While the range may not be littered with actual diamonds, its breathtaking scenery and diverse wildlife make it a treasure trove of natural wonders. Located near the charming town of Eureka, the Diamond Range Mountains offer endless opportunities for hiking, climbing, and exploration, making it an inspirational destination for those seeking adventure and connection with nature.

As one ventures into the Diamond Range Mountains, they are met with a tapestry of unique landscapes and geological formations. The range’s diverse terrain, which includes alpine lakes, meadows, and aspen groves, provides a habitat for a wide variety of flora and fauna. From the majestic eagles soaring overhead to the gentle deer roaming the meadows, the Diamond Range Mountains are teeming with life.

For those seeking a challenge, the range offers numerous hiking and climbing trails, ranging from easy to expert, which provide breathtaking views of the surrounding landscape. Whether you’re a seasoned adventurer or just looking to connect with nature, the Diamond Range Mountains are an idyllic destination that promises to inspire and rejuvenate. So why not come and experience the natural beauty of the Diamond Range Mountains for yourself? With its unique blend of stunning scenery, diverse wildlife, and rich geological history, this mountain range is sure to leave you feeling inspired and eager to return.

For more information, please visit: <https://www.SummitPost.org/diamond-peak/151430>.



# Stepping Back in Time: The Enduring Legacy of the Eureka Opera House

Nestled amidst the rugged beauty of Eureka County, Nevada, stands a testament to a bygone era: the Eureka Opera House. More than just a building, it's a living, breathing piece of history that echoes with the laughter, drama, and cultural aspirations of a thriving mining community. For over a century, the Eureka Opera House has served as a vibrant heart of the town, a place where dreams were realized, stories were shared, and community spirit flourished.

Built in 1880, at the height of Eureka's silver boom, the Opera House was a symbol of the town's ambition and prosperity. It was designed to be a grand venue, a place where residents could escape the rigors of frontier life and immerse themselves in the arts. The building's imposing

facade, constructed of local brick and adorned with intricate detailing, hints at the elegance within. Stepping inside, visitors are transported back to the late 19th century. The meticulously preserved interior boasts a classic proscenium arch, a soaring stage, and original seating arrangements, allowing one to imagine the bustling crowds that once filled the hall. From traveling theater troupes to local performances, the stage has played host to a diverse range of entertainment, including operas, plays, dances, concerts, and even political rallies.

More than just a performance venue, the Eureka Opera House served as a cornerstone of the community. It was a place where residents gathered to celebrate holidays, mourn losses, and debate important issues. It hosted town meetings, school



graduations, and countless other events that shaped the social fabric of Eureka.

Like many historic buildings, the Eureka Opera House faced its share of challenges. As mining fortunes dwindled and the town's population declined, the Opera House fell into disrepair. For a time, its future looked uncertain. However, thanks to the dedication of local preservationists and community members, the Opera House was painstakingly restored to its former glory.


Today, the Eureka Opera House stands as a vibrant cultural center, continuing to serve the community it was built to serve. Renovations have ensured its structural integrity while preserving its historical charm. Scheduled performances, tours, and educational programs offer visitors a glimpse into the past and a chance to experience the magic of this iconic landmark.

Visiting the Eureka Opera House is more than just seeing a building; it's about experiencing a connection to the past, understanding the ingenuity

and resilience of the pioneers who built it, and appreciating the enduring power of community. It's a reminder that even in the most remote corners of the nation, the arts can thrive and inspire.

So, the next time you find yourself in Nevada, consider making a detour to Eureka County. Take a step back in time and experience the enduring legacy of the Eureka Opera House – a treasure trove of history, culture, and community spirit that continues to enrich the lives of those who cherish it. It's a place where the past comes alive, and the stories of the Wild West continue to echo through the ages.

Eureka Opera House  
31 S. Main St Eureka, NV 89316  
Phone: 775.237.6006  
<https://www.EurekaCountyNV.gov/recreation-culture-in-eureka-county/opera-house/history/>



## Eureka Heats Up with Art, Wine, and Music at Annual Festival

Nestled in the heart of Nevada, Eureka County might be known for its rich mining history, but it's also becoming a destination for art, wine, and music lovers. The annual Eureka Art, Wine & Music Fest is a vibrant celebration that transforms the historic town into a hub of creativity and community spirit.

This year's festival, anticipated with excitement by locals and visitors alike, promises a weekend filled with captivating art displays, tantalizing wine tastings, and foot-tapping musical performances. The event, typically held in [mention specific location within Eureka, e.g., the courthouse square, the town park], aims to showcase the talent of local and regional artists while providing a platform for musicians to share their passion.

### A Feast for the Eyes:

The art component of the festival is a cornerstone of its appeal. Expect to find a diverse range of mediums on display, from stunning landscapes capturing the beauty of the Nevada desert to intricate sculptures and handcrafted jewelry. The festival provides a fantastic opportunity for artists to connect directly with the public, fostering appreciation for their craft and allowing art enthusiasts to discover unique pieces to adorn their homes.

Beyond visual arts, attendees can often participate in interactive art demonstrations and workshops, providing a hands-on experience and deeper understanding of different artistic techniques.



## Raise a Glass to Nevada Wine:

The “Wine” in the festival’s name is not to be overlooked. While Nevada might not be the first state that comes to mind when thinking of vineyards, the Eureka Art, Wine & Music Fest offers a chance to sample wines from local and regional wineries. This provides a unique opportunity to discover the flavors of Nevada wines, often produced with grapes grown in the state’s unique climate. Whether you’re a seasoned wine connoisseur or simply looking to explore new tastes, the wine tasting portion of the festival is sure to be a delightful experience.

## A Soundtrack to Remember:

The festival’s musical lineup is always a highlight, featuring a diverse array of genres and artists. From

country and blues to rock and folk, the music provides the perfect backdrop for a day spent enjoying art, wine, and good company. Local bands often take the stage, giving attendees a chance to discover the talented musicians that call Eureka County and Nevada home. Dancing, singing along, and simply enjoying the rhythm of the music are highly encouraged!

## More Than Just a Festival:

The Eureka Art, Wine & Music Fest is more than just a collection of attractions; it’s a celebration of community. It brings people together, fostering a sense of pride and shared experience. The event also provides a significant economic boost to the town, supporting local businesses and artists.

## Planning Your Visit:

If you’re considering a trip to Eureka County for the Art, Wine & Music Fest, here are a few things to keep in mind:

Please visit: <https://www.VisitEurekaNevada.net/art-wine-and-music-festival> for information regarding this year’s schedule festival date, admission, and where to purchase your tickets.

**Accommodation:** Eureka offers a range of lodging options, from charming bed and breakfasts to comfortable hotels. Booking in advance is highly recommended.

**Other Activities:** While you’re in the area, take advantage of the opportunity to explore Eureka County’s rich history and stunning natural landscapes. Visit the Eureka Sentinel Museum, hike in the surrounding mountains, or try your luck at one of the local casinos.

So, mark your calendars and prepare to be captivated by the Eureka Art, Wine & Music Fest. It’s a celebration of creativity, community, and the unique spirit of Eureka County, Nevada. You won’t want to miss it!



2026 Edition

[www.NevadaLifestyleMagazines.com](http://www.NevadaLifestyleMagazines.com)

Retail \$20

# Nevada Lifestyle

## *Humboldt County*



## **SHELDON NATIONAL WILDLIFE REFUGE - DENIO, NEVADA**

Located in Humboldt County, Nevada, Sheldon National Wildlife Refuge (SNWR) is a sanctuary for a wide variety of plants and animals. Established in 1931, this refuge serves as a vital protector of the desert shrub habitat and offers significant support for the migration of wildlife, particularly the desert bighorn sheep.

Charles Sheldon, a renowned American naturalist and hunter, bestowed his name upon the refuge as he frequented the area in the early 1900s. In 1905, Sheldon embarked on an expedition to hunt and study desert bighorn sheep, and he was so enthralled by their exceptional relationship with the land that he dedicated his life to safeguarding and researching these remarkable creatures.

During the administration of President Herbert Hoover, an executive order was issued in 1931, resulting in the establishment of the Sheldon National Wildlife Refuge encompassing 134,497 acres of land. Subsequently, President Harry Truman expanded the protected area to 315,417 acres through an executive order in 1950. The majority of the land is under the ownership of the U.S. Forest Service, with the U.S. Fish and Wildlife Service responsible for the management of 97,000 acres.

The refuge is renowned for being home to the iconic desert bighorn sheep, as well as pronghorn antelope, various types of deer, chorus frogs, sagebrush lizards, kangaroo rats, and over 200 species of birds. It also serves as a crucial breeding

ground for peregrine falcons. Ensuring the preservation and flourishing of these wildlife habitats constitutes one of the primary responsibilities of the refuge.

Apart from its remarkable wildlife, Sheldon National Wildlife Refuge is revered for its diverse cultural events, including horseback riding, hunting, and professional photography. Additionally, it plays a crucial role in facilitating ecological and geological research pertaining to the desert ecosystem.

In addition to its wildlife and environmental significance, the refuge boasts a rich cultural history. Native American tribes like the Northern Paiute and Shoshone have deep roots in the area. Consequently, the U.S. Congress passed the Sheldon National Wildlife Refuge Wilderness Amendment of 1979, which safeguards and preserves the cultural resources of the region. At present, the refuge collaborates closely with multiple tribes to honor and celebrate their cultural heritage.

Though relatively small in size, Sheldon National Wildlife Refuge holds great importance within the landscape of Humboldt County. It serves as a sanctuary and a source of joy for both wildlife and humans, harmoniously blending nature and cultural preservation.

Sheldon National Wildlife Refuge  
Denio, NV 89404  
(775) 941-0199  
<https://www.FWS.gov>



# A Taste of the Basque Country in the Nevada Desert: The Winnemucca Basque Festival

Every summer, the rugged landscape of Winnemucca, Nevada, comes alive with the vibrant sights, sounds, and flavors of the Basque Country. For generations, the Annual Winnemucca Basque Festival has been a beloved tradition, celebrating the rich heritage of the Basque people who have played a significant role in shaping the town and the surrounding region. More than just a festival, it's a testament to the enduring spirit of community, family, and the preservation of a unique cultural identity.

The Basque people, an ethnic group with a history stretching back millennia, have a distinct language, culture, and history that sets them apart from their European neighbors. Many emigrated to the American West in the 19th and 20th centuries, seeking opportunities in sheepherding, ranching, and other industries. Winnemucca, strategically located in the heart of sheep country, became a hub for the Basque community, and the festival emerged as a way to maintain their traditions far from their homeland.

The Winnemucca Basque Festival is a whirlwind of activities that showcases the core elements of Basque culture. At its heart is the traditional Basque food. Expect mouthwatering dishes like lamb stew (california), chorizo, paella, and delectable pastries, all prepared with authentic recipes passed down through generations. The aroma of grilled meats and simmering stews fills the air, tempting visitors to indulge in the flavors of the Basque Country.

Beyond the food, the festival is a showcase of Basque music and dance. Lively accordion music, accompanied by the haunting melodies of Albokas and other traditional instruments, sets the stage for energetic performances. Dancers in colorful costumes perform traditional folk dances, each telling a story through intricate steps and rhythmic movements. The "Aurresku," a dignified dance typically performed in honor of dignitaries, is a particularly captivating display.

But the festival is more than just a performance; it's an invitation to participate. Visitors can try their hand at Basque games and sports, such as "Herri Kirolak" (rural sports). These include wood chopping, stone lifting, and "soka tira" (tug-of-war), showcasing the strength and skill of the Basque people. The intensity of these competitions and the enthusiasm of the crowd create an unforgettable atmosphere.

Perhaps the most important aspect of the Winnemucca Basque Festival is its role in preserving and passing on Basque culture to future generations. The festival provides a platform for younger Basques to learn about their heritage, connect with their elders, and embrace their identity. Workshops, language lessons, and storytelling sessions are often incorporated into the festivities, ensuring that the traditions endure.

The festival also welcomes visitors from all backgrounds, offering a glimpse into a vibrant and unique culture. It's an opportunity to learn about Basque history, sample delicious food, enjoy captivating performances, and experience the warmth and hospitality of the Basque community.

The Annual Winnemucca Basque Festival is more than just a celebration; it's a living testament to the enduring power of community, the importance of cultural preservation, and the enduring spirit of the Basque people. So, if you're looking for a truly unique and enriching cultural experience, head to Winnemucca, Nevada, and immerse yourself in the sights, sounds, and flavors of the Basque Country. You won't be disappointed.

For more information, please visit:

<https://WhatInTheMucc.com/event/winnemucca-annual-basque-festival/>





# Winnemucca's Wild Ride: The Annual Tri-County Fair & Stampede

Every Labor Day weekend, the quiet desert landscapes of northern Nevada erupt with a vibrant celebration of agriculture, community, and thrilling competition. It's time for the Annual Tri-County Fair & Stampede in Winnemucca, a time-honored tradition that draws crowds from Humboldt, Pershing, and Lander counties, and beyond. More than just a local event, the fair is a powerful reminder of the region's rich history and unwavering spirit.

For over a century, the Tri-County Fair & Stampede has been a cornerstone of the Winnemucca community. It's a place where families come to experience the best of rural Nevada, from the meticulously crafted handmade crafts and prize-winning livestock to the heart-stopping action of the rodeo.

## **A Celebration of Agriculture and Craftsmanship:**

The heart of the fair beats within its exhibition halls, where the dedication and hard work of local residents are proudly displayed. From plump, prize-winning pumpkins and perfectly preserved jams to intricate quilts and stunning photography, the exhibits showcase the talent and passion that define the region. 4-H and FFA members proudly present their carefully raised livestock, demonstrating their knowledge and dedication to animal husbandry.

For many, the fair is a culmination of months of hard work, and the awards and recognition are a testament to their efforts.

## **Hold On Tight: The Stampede Takes Center Stage**

No Tri-County Fair would be complete without the thundering hooves and adrenaline-pumping action of the Stampede. This PRCA-sanctioned rodeo draws top cowboys and cowgirls from across the country, all vying for the chance to prove their skills in events like bull riding, barrel racing, saddle bronc riding, and team roping. The electrifying atmosphere, with the roar of the crowd and the skill of the competitors, makes the Stampede a highlight of the weekend. Beyond the professional circuit, the rodeo also provides a platform for local talent, fostering a new generation of cowboys and cowgirls.

## **More Than Just a Fair: A Community Gathering**

The Tri-County Fair & Stampede is more than just exhibits and rodeo rides; it's a vital social event. It's a chance for neighbors to reconnect, families to create lasting memories, and visitors to experience the genuine hospitality of rural Nevada. The fairgrounds buzz with activity, from the aroma of classic fair food like corn dogs and cotton candy to the sounds of live music wafting through the air. Carnival rides offer thrills for all ages, while vendor booths display unique wares and local products.

## **A Legacy of Tradition and Progress**

The Annual Tri-County Fair & Stampede in Winnemucca is a testament to the enduring spirit of the American West. It's a celebration of agriculture, a showcase of local talent, and a vital community gathering that reflects the values and traditions of the region. As the dust settles on another year, the fair leaves behind memories that will last a lifetime, and reinforces the strong sense of community that makes Winnemucca, Nevada, a truly special place. So mark your calendars for the next Labor Day weekend and experience the Winnemucca's Wild Ride for yourself!

For 2026 dates, tickets, and additional information, please visit: <https://www.LaborDayFair.com/Rodeo.html>.

2026 Edition

[www.NevadaLifestyleMagazines.com](http://www.NevadaLifestyleMagazines.com)

Retail \$20

# Nevada Lifestyle

## *Lander County*



## ANNUAL BATTLE MOUNTAIN BURNERS CAR SHOW - BATTLE MOUNTAIN, NEVADA

The small town of Battle Mountain, located in Lander County, Nevada, comes alive every year for one special day – the Annual Battle Mountain Burners Car Show. This event has become a beloved tradition for both residents and visitors, drawing in car enthusiasts from all over Nevada and beyond.

The Battle Mountain Burners Car Show began in 1991 as a small gathering of locals who wanted to showcase their classic cars. Over the years, it has grown into a highly-anticipated event, attracting hundreds of vintage cars, trucks, and motorcycles. Organized by the Battle Mountain Chamber of Commerce, the show is a non-profit event with all proceeds going back into the community.

The event takes place on a Saturday in late summer, when the weather is at its best in the high desert of Nevada. The main street of Battle Mountain is closed off to traffic, making way for the impressive lineup of vehicles. The vibrant display of classic cars against the backdrop of the historic downtown buildings makes for a picturesque sight.

Car owners arrive early in the morning to register and claim their spot on the main street. Spectators start pouring in soon after, eagerly walking around and admiring the cars. The show features various categories, including muscle cars, street rods, and antiques, with awards given to the top vehicles in each category.

Aside from the car show, there are also food and craft vendors, live music, and a beer garden. The local fire department also holds a pancake breakfast to kick off the event. There are also activities for children, making it a fun day out for the whole family. Visitors can also explore the town and its charming shops and restaurants.

The Annual Battle Mountain Burners Car Show has become more than just a display of classic cars; it has become a celebration of community. The event brings together not only car enthusiasts but also the entire town. Volunteers work tirelessly to make the event a success, and local businesses show their support by sponsoring the event and donating prizes.

For more information about this event, please visit: <https://www.BattleMountainBurners.com/>.



# Standing Sentinel in the Sagebrush: The Enduring History of Stokes Castle in Austin, Nevada

In the heart of Nevada's desolate yet captivating landscape, just outside the tiny town of Austin, rises a peculiar structure that seems oddly out of place: Stokes Castle. This three-story, turreted monument, resembling a miniature medieval fortress, stands as a stark reminder of a bygone era, a testament to ambition, and a silent witness to the boom-and-bust cycles of the American West. Its history is as intriguing as its unusual architecture, weaving a tale of mining magnates, shattered dreams, and enduring architectural eccentricity.

The story of Stokes Castle begins with Anson Phelps Stokes, a prominent New York capitalist with interests spanning mining, railroads, and real estate. In 1896, Stokes invested in the Nevada Company, a silver mining venture in Austin. While the mine proved fruitful for a time, allowing him to amass considerable wealth, Stokes also had a keen eye for aesthetics and a desire to leave his mark on the landscape. Inspired by medieval towers he'd seen during his travels in Italy, he commissioned the construction of Stokes Castle in the summer of 1897.

The castle was designed as a summer residence for Stokes and his family. Constructed from native granite quarried from the surrounding hills, its design was intentionally evocative of towers found in the Italian countryside. The three stories were divided into separate apartments, each complete with fireplaces, balconies, and modern (for the time) amenities like running water and indoor plumbing. Detailed plans were drawn up, and skilled stonemasons were hired to meticulously craft the structure, resulting in a building that was undeniably grand and imposing.

However, the grandeur was short-lived. The Stokes family only occupied their unique Nevada retreat for a single summer. Various rumored explanations surround their departure. Some say the mine's production began to decline, diminishing its allure. Others suggest Mrs. Stokes was unimpressed with the remote location and harsh climate. Whatever the reason, the family quickly abandoned the castle, leaving its elaborate facade to face the relentless Nevada sun and wind.

In the years that followed, Stokes Castle fell into disrepair. The interior furnishings were looted, the windows were smashed, and the elements began to take their toll on the stone structure. Despite the neglect, the exterior walls remained stubbornly intact, a testament to the quality of the original construction.

The passing decades saw the castle change hands several times. Various owners attempted to restore or repurpose the property, but none were successful in bringing it back to its former glory. Eventually, Stokes Castle was acquired by the Bureau of Land Management (BLM), which now manages the site.

Today, Stokes Castle stands as a shell of its former self, but its enduring presence continues to captivate visitors. The interior is inaccessible for safety reasons, but the exterior remains remarkably well-preserved, allowing visitors to marvel at the architectural oddity and imagine the life it once held. Gazing upon the sturdy stone walls, one can almost hear the echoes of bustling activity, the laughter of children, and the ambitious dreams of a mining magnate.

Stokes Castle is more than just a crumbling building; it's a tangible link to Nevada's vibrant past. It's a reminder of the fleeting nature of fortune, the enduring power of architecture, and the captivating allure of the American West. Visiting this unique historical landmark is an opportunity to step back in time and contemplate the dreams, successes, and ultimately, the temporary nature of human endeavors in the face of the vast and unforgiving landscape. So, next time you find yourself traveling through central Nevada, take a detour to Austin and witness the enduring mystery and silent grandeur of Stokes Castle, a sentinel standing watch over the sagebrush, a monument to a dream that shimmered briefly and then faded into the annals of history.

For more information, please visit:

<https://Castlesy.com/stokes-castle-austin-nevada>



# ***Battle Mountain, Nevada: More Than Just a Name and a Pit Stop***



Battle Mountain, Nevada. The name itself conjures images of rugged landscapes, perhaps a clash of titans, or a hard-fought struggle in the American West. While the “battle” in the name might be more metaphorical these days, this small desert town certainly offers a unique experience shaped by its history, its people, and its unwavering connection to the land.

Located in Lander County, roughly halfway between Reno and Elko on Interstate 80, Battle Mountain isn’t your typical tourist destination. It’s a working town, a hub for mining, ranching, and transportation. But behind the seemingly no-frills exterior lies a town with a strong sense of community, a fascinating past, and a surprising amount to offer the intrepid traveler willing to look beyond the familiar.

## **A History Forged in Mining and Ranching:**

The name “Battle Mountain” is said to originate from a skirmish between Native Americans and early settlers in the mid-19th century. Soon after, silver and gold were discovered, and a bustling mining camp sprung up, transforming into the town we know today.

While the silver boom eventually faded, Battle Mountain persevered, evolving into a ranching center and a strategic transportation hub. The railroad played a crucial role in the town’s development, connecting it to the wider world and facilitating the transport of goods and resources.

Today, mining remains a vital part of the local economy, with gold mines continuing to operate in the surrounding area. Ranching also maintains a strong presence, contributing to the town’s character and providing a glimpse into Nevada’s cowboy heritage.

## **Beyond the Highway: What to See and Do:**

While often seen as a stopover on the long drive across Nevada, Battle Mountain offers several attractions that make it worth exploring:

**Lander County Museum:** Delve into the rich history of the region at this museum, showcasing artifacts from the mining era, displays on Native American culture, and exhibits highlighting the town’s evolution over time.



Owl Club Casino and Saloon: Experience a slice of authentic Nevada nightlife at this historic establishment. Enjoy live music, grab a bite, and soak in the atmosphere of this local favorite.

Explore the Outdoors: Battle Mountain is surrounded by vast stretches of open land, offering opportunities for hiking, off-roading, and exploring the rugged beauty of the Great Basin Desert. Nearby canyons and mountains provide stunning views and a chance to reconnect with nature.

Annual World Human Powered Speed Challenge: For a truly unique experience, visit Battle Mountain in September for the World Human Powered Speed Challenge. Watch as cyclists from around the world push the limits of human-powered speed on a perfectly flat stretch of highway.

#### **A Town of Character and Resilience:**

What truly sets Battle Mountain apart is its community. The people here are known for their hard work, resilience, and genuine hospitality. They're proud of

their town and its history, and they're often eager to share their stories with visitors.

While Battle Mountain may not be a glamorous tourist destination, it offers a glimpse into a different side of Nevada – a side rooted in resourcefulness, community, and a deep connection to the land. It's a place where the spirit of the Wild West still lives on, and where the simple pleasures of life are celebrated.

So, next time you're driving across Nevada, consider making a stop in Battle Mountain. You might be surprised by what you discover. This unassuming town offers a unique and authentic glimpse into the heart of the American West, a reminder that beauty and character can be found in the most unexpected places.

For more information, please visit:

<https://LanderCountyTourism.com/battle-mountain-history/>.

2026 Edition

[www.NevadaLifestyleMagazines.com](http://www.NevadaLifestyleMagazines.com)

Retail \$20

# Nevada Lifestyle

## *Lincoln County*



## A HAVEN FOR WILDLIFE AND OUTDOOR ACTIVITIES: PAHRANAGAT LAKE

Pahranagat Lake, located in the heart of Lincoln County, Nevada, is a treasure waiting to be discovered. This pristine lake, surrounded by majestic mountains and lush vegetation, offers a serene escape from the hustle and bustle of city life. With its crystal-clear waters and picturesque landscape, Pahranagat Lake is an inspirational destination that beckons to all who seek solace in nature.

The lake's unspoiled beauty is a sight to behold, with its mirror-like surface reflecting the vibrant hues of the sky. Visitors can indulge in a variety of recreational activities, including fishing, boating, and birdwatching. The surrounding wetlands are a haven for bird enthusiasts, with over 300 species of birds documented in the area. Whether you're an avid outdoorsman or simply looking to unwind, Pahranagat Lake has something to offer. Conservation Efforts and Community Involvement

As a vital component of the ecosystem, Pahranagat Lake is protected by conservation efforts aimed at preserving its natural beauty and resources. The local community plays a significant role in maintaining the lake's pristine condition, and visitors are encouraged to participate in initiatives that promote sustainability and environmental stewardship. By supporting conservation efforts and practicing responsible tourism, we can ensure the long-term preservation of this natural gem. Visit Pahranagat Lake and experience the beauty and tranquility of this Nevada treasure for yourself.

Pahranagat National Wildlife Refuge  
Highway 93 North, Milepost 32  
Alamao, NV 89001  
(775) 725-3417

For more information, please visit: <https://TravelNevada.com/parks-recreational-areas/pahranagat-national-wildlife-refuge/>.



# Caliente Railroad Depot: A Lincoln County Landmark Where History Still Rides the Rails

Nestled in the heart of Lincoln County, Nevada, the Caliente Railroad Depot stands as a testament to a bygone era, a time when the iron horse reigned supreme and shaped the destiny of communities across the American West. More than just a building, it's a living museum, a vibrant link to the past that continues to resonate with the spirit of the region.

Built in 1923 by the Union Pacific Railroad, the Caliente Depot replaced an earlier wooden structure and quickly became the pulsing heart of the town. Caliente, meaning "hot" in Spanish, owed its existence entirely to the railroad, and the depot served not only as a transportation hub but also as a vital social and economic center. Passengers disembarked here, eager to explore the surrounding landscape, while local ranchers and farmers relied on the depot to ship their goods to distant markets.

The depot's bustling atmosphere was a microcosm of the American dream, a place where fortunes were made, stories were shared, and connections were forged.

Architecturally, the Caliente Depot is a prime example of the Spanish Colonial Revival style, a popular choice for train stations across the Southwest. Its stucco walls, red tile roof, and arched windows evoke a sense of warmth and welcome. Inside, the meticulously preserved waiting room, complete with original benches and ticket windows, transports you back to a time when travel was an experience, not just a means to an end.

Beyond its aesthetic charm, the depot whispers tales of the people who passed through its doors. From early settlers traveling west to families seeking new opportunities, the walls have absorbed countless stories



of hope, adventure, and perseverance. It was a place where soldiers bid farewell to loved ones before heading off to war, and where long-lost relatives reunited after years of separation.

Fortunately, the Caliente Railroad Depot has been painstakingly preserved and lovingly restored, thanks to the tireless efforts of local enthusiasts and preservationists. Today, the depot serves as a museum, offering visitors a captivating glimpse into the history of Lincoln County and the role the railroad played in shaping its identity. Exhibits showcase artifacts, photographs, and historical documents that paint a vivid picture of life in Caliente during the height of the railroad era.

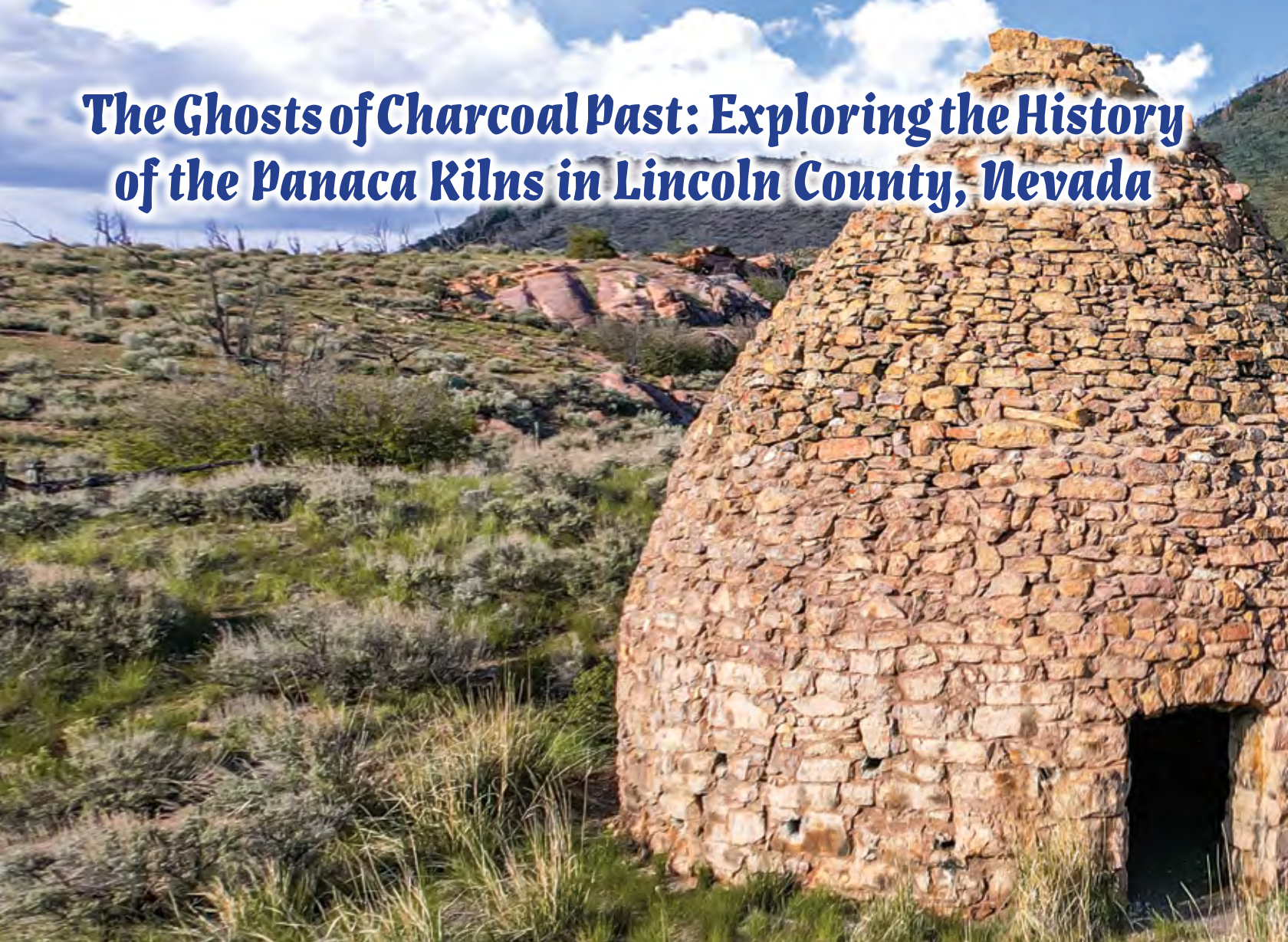
But the Caliente Depot is more than just a static display. It continues to serve as a vital link to the present. Amtrak's daily route, the California Zephyr, still stops at the depot, connecting Caliente to a network of destinations across the country. This ensures that the depot remains a living, breathing part of the community, a testament to its enduring legacy.

A visit to the Caliente Railroad Depot is a journey through time, a chance to step back into an era when the railroad was king. It's a place to appreciate the beauty of its architecture, to learn about the people who helped build the West, and to connect with the spirit of a bygone age. Whether you're a history buff, a train enthusiast, or simply looking for a unique and enriching experience, the Caliente Railroad Depot in Lincoln County, Nevada, is a destination that will leave a lasting impression. So, next time you find yourself traveling through Nevada, be sure to make a stop in Caliente and discover the magic of this remarkable landmark where history still rides the rails.

For more information or to visit the Calient Railroad Depot, please visit: <https://www.OnlyInYourState.com/experiences/nevada/railroad-depot-nv>.



# The Ghosts of Charcoal Past: Exploring the History of the Panaca Kilns in Lincoln County, Nevada



Located in the rugged landscape of Lincoln County, Nevada, stand the imposing, beehive-shaped structures known as the Panaca Charcoal Kilns. More than just remnants of a bygone era, these kilns are silent witnesses to a vital chapter in the region's history, a tale of mining booms, industrial innovation, and the relentless pursuit of resources in the wild west.

The story of the Panaca Charcoal Kilns begins in the late 19th century, a time when silver reigned supreme in the Nevada territories. The discovery of massive silver deposits in nearby Pioche spurred a rapid influx of miners, businesses, and infrastructure. However, extracting the precious metal required a crucial ingredient: charcoal. Charcoal, produced by slowly burning wood in a low-oxygen environment, provided the intense heat necessary for smelting the silver ore.

The Panaca Charcoal Kilns, constructed in 1872, were built to address this critical demand. Located near the town of Panaca, where plentiful pinyon pine and juniper forests thrived, the location was ideal

for the large-scale production of charcoal. Built of locally sourced limestone, these six massive kilns were engineering marvels of their time. Each kiln, measuring approximately 30 feet in diameter and reaching a height of 30 feet, could hold up to 35 cords of wood.

The process of charcoal production was arduous and time-consuming. Workers, known as "colliers," carefully stacked the wood within the kilns, ensuring proper airflow. The kiln was then sealed and a small fire ignited at the base. For days, even weeks, the colliers would meticulously monitor the burning process, adjusting vents and temperature to ensure a slow, controlled burn that would transform the wood into high-quality charcoal.

The charcoal produced at the Panaca Kilns was transported to the smelters in Pioche, fueling the industrial engine that drove the silver boom. For several years, the kilns operated at full capacity, contributing significantly to the region's economic



prosperity. The demand for charcoal fueled not only the mining industry but also provided employment and economic opportunities for the residents of Panaca and surrounding areas.

However, the glory days of the Panaca Kilns were not to last. As the silver veins in Pioche began to dwindle, so did the demand for charcoal. By the late 1880s, the kilns fell into disuse, their fiery furnaces cooling and their towering forms slowly succumbing to the elements.

Despite their abandonment, the Panaca Charcoal Kilns have endured. Standing as stark reminders of the past, they offer a fascinating glimpse into the industrial history of the American West. Today, the kilns are a protected historical site, offering visitors a chance to step back in time and imagine the bustling activity that once surrounded these impressive structures.

Exploring the Panaca Charcoal Kilns is an immersive experience. Walking among these towering stone

monuments, one can almost hear the crackling of wood, the shouts of the colliers, and the rumble of wagons transporting charcoal to the distant smelters. The kilns stand as a testament to the ingenuity, resourcefulness, and hard work of the people who shaped the Nevada landscape and fueled the silver boom that defined an era.

So, the next time you find yourself in Lincoln County, Nevada, take a detour to visit the Panaca Charcoal Kilns. Explore their imposing grandeur, learn about their history, and connect with the ghosts of charcoal past. You'll be rewarded with a deeper understanding of the American West and a renewed appreciation for the industrial heritage that shaped the region. They are more than just stones; they are a powerful symbol of a bygone era and a reminder of the enduring human spirit that continues to thrive in the heart of Nevada.

For more information or to visit the Panaca Kilns, please visit: <https://LincolnCountyNevada.com/exploring/wild-westing/ghost-towns/panaca-kilns/>.

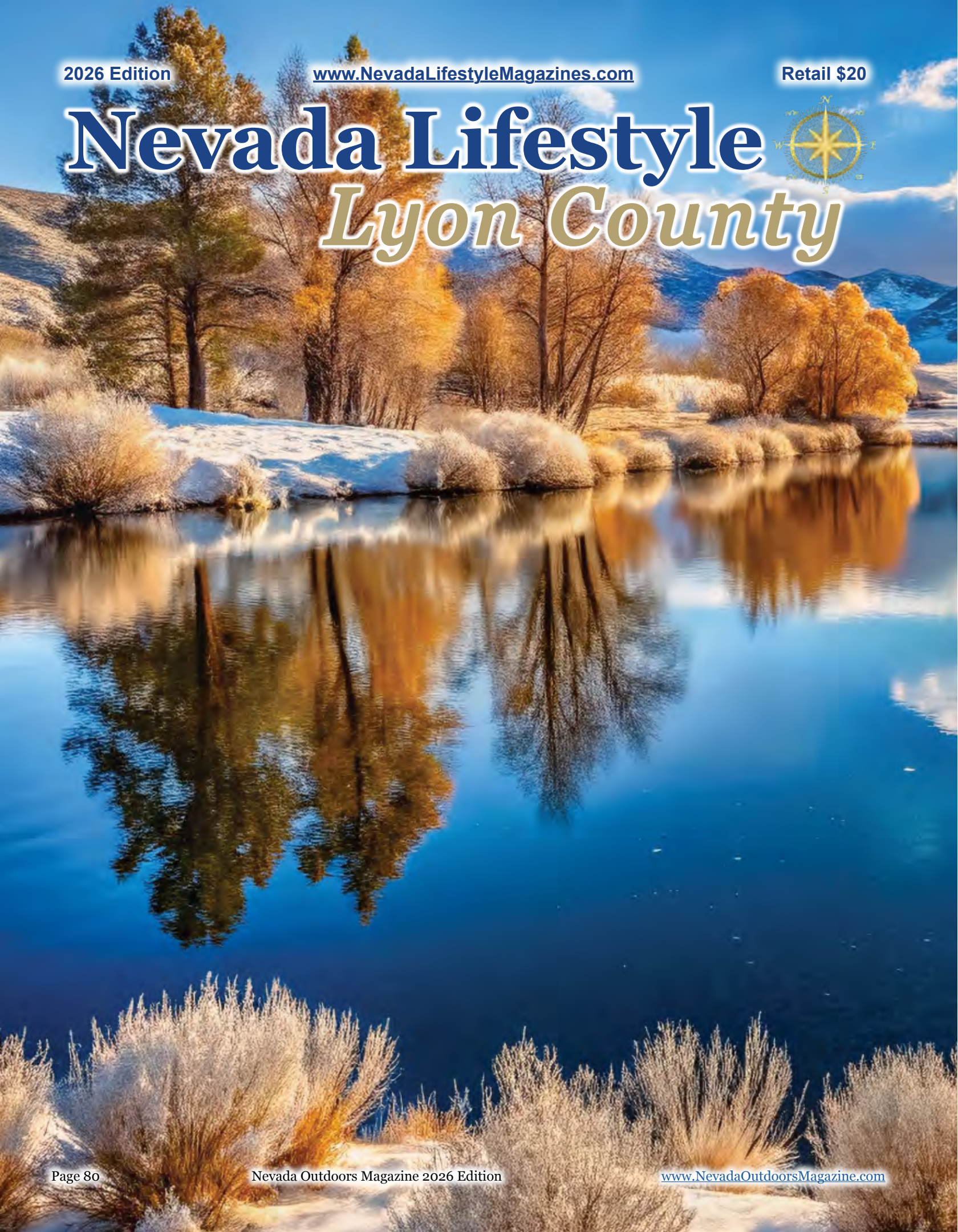
2026 Edition

[www.NevadaLifestyleMagazines.com](http://www.NevadaLifestyleMagazines.com)

Retail \$20

# Nevada Lifestyle

## *Lyon County*



## BUCKLAND STATION - SILVER SPRINGS, NEVADA

Buckland Station, situated in Lyon County, Nevada, is a notable historical site. Its construction took place in 1872, making it one of the earliest outposts established in what is now the state of Nevada. The Nevada-California-Oregon Railway (NCO) was responsible for its creation, initially as a narrow-gauge freight-only route, which underwent conversion into a standard gauge passenger-and-freight route over time.

Originally, the station was primarily established to facilitate the transportation of ore and other raw materials from the nearby Comstock mining district, thus contributing to the economic development of Nevada. Buckland Station distinguished itself as an early host to large-scale steam-powered and electric-powered locomotives, quickly emerging as a favored stop along the NCO railway line.

In 1877, Buckland Station experienced further growth with the construction of the Storey and Washoe Railway, a section of the NCO line that connected Dayton and Carson City. This expansion not only provided a direct link between the two towns but also elevated the significance of Buckland Station as a vital trade station.

During the US Civil War, Buckland Station played an additional role as a military depot, storing supplies for Union troops. In 1895, the station was sold to the Nevada Southern Railway, returning to active service until its retirement in 1951.

Today, Buckland Station maintains its status as a prominent local landmark in Lyon County. The preservation and restoration efforts have painstakingly reflected the original condition of the structures, allowing visitors to engage with and gain knowledge about the transportation and trade history of Nevada. The site also encompasses a museum that comprehensively covers the station's history, the NCO railway, and the local Comstock mining industry.

Buckland Station  
10510 US Highway 95A N  
Silver Springs, NV 89429  
(775) 577-4880  
<https://Parks.nv.gov/learn/park-histories/buckland-station-history>



# Finding an Oasis in the Desert: Discovering the Walker River Warm Springs

Located in the vast, arid landscape of Lyon County, Nevada, lies a hidden gem: the Walker River Warm Springs. This natural wonder offers a unique opportunity to soak in soothing geothermal waters, surrounded by the rugged beauty of the Nevada desert. Far from the glitz and glamour of the state's more famous attractions, the Walker River Warm Springs provide a tranquil escape and a glimpse into the region's rich geological history.

While its exact origins are shrouded in local lore, the springs owe their existence to the powerful geothermal activity that lies beneath the Western United States. Hot water, naturally heated deep underground by the earth's molten core, rises to the surface along fault lines, creating the warm, mineral-rich pools. These pools have long been a source of respite and rejuvenation.

## A Natural Spa Experience:

The Walker River Warm Springs are not a commercialized spa experience. Instead, they offer a raw and authentic connection with nature. Visitors can expect to find naturally formed pools of varying sizes and temperatures. The water, typically reaching a comfortable lukewarm temperature, is said to be rich in beneficial minerals, offering potential therapeutic benefits for skin ailments and muscle relaxation.

However, it's crucial to remember that these are natural springs, and conditions can fluctuate. Water levels, clarity, and temperature are all subject to change based on seasonal rainfall and geothermal activity.

## Planning Your Visit:

Before embarking on your journey to the Walker River Warm Springs, it's essential to keep a few things in mind:

- **Respect the Environment:** Leave no trace. Pack out everything you pack in, and avoid disturbing the surrounding flora and fauna.

- **Be Prepared:** The desert environment can be harsh. Bring plenty of water, sunscreen, a hat, and appropriate clothing for varying temperatures.

- **Safety First:** Exercise caution when entering the water and be aware of potential slippery surfaces. Be mindful of the natural terrain and avoid areas that appear unstable.

- **Check for Restrictions:** Depending on the time of year, there may be restrictions or closures due to maintenance, environmental concerns, or other factors. It's always a good idea to check with local authorities or online resources before your visit.

- **Respect Local Customs:** Be mindful of the local communities and treat the area with respect.

## Beyond the Springs:

While the warm springs are the main attraction, Lyon County offers other opportunities for exploration and adventure. Consider exploring the nearby Walker River Recreation area, enjoying hiking trails, or fishing in the river. The area is also rich in history, with remnants of early mining settlements and intriguing tales of the Old West.

## A Reminder of Nevada's Hidden Beauty:

The Walker River Warm Springs are a testament to the diverse and often overlooked beauty of Nevada. They offer a chance to disconnect from the hustle and bustle of modern life and reconnect with the natural world. So, if you're looking for a unique and tranquil experience off the beaten path, consider venturing into the heart of Lyon County and discovering the soothing embrace of the Walker River Warm Springs. Remember to tread lightly, respect the environment, and savor the serenity of this desert oasis.

For more information, please visit <https://www.NVTrailfinder.com/trails/trail/east-walker-river-area>.



# Echoes of a Giant: Lake Lahontan's Legacy



Lyon County, Nevada, steeped in the rugged beauty of the Great Basin, holds a secret whispered by the wind and etched into its very landscape: the story of Lake Lahontan, a colossal prehistoric lake that once dominated the region. Understanding this history is key to appreciating the county's current environment and the unique features that define it.

Imagine a vast body of water, larger than all the Great Lakes combined, stretching across much of Nevada and into parts of California and Oregon. This was Lake Lahontan, born of the last Ice Age, a consequence of cooler temperatures and increased precipitation that filled the closed basins of western Nevada with meltwater. Lyon County, in its entirety, sat within this immense lake, completely submerged and forever influenced by its presence.

## **A Rise and Fall: The Life and Death of Lake Lahontan**

Lake Lahontan began its existence around 50,000 years ago, fluctuating in size depending on climatic shifts. Its highest levels were reached around 13,000 years ago, reaching a staggering depth of over 900 feet in some areas. The landscape of Lyon County during this period was unrecognizable. Today's dry valleys were submerged, and mountain ranges stood as islands in a shimmering expanse of water.

The evidence of this ancient lake is everywhere. Look closely, and you'll see:

- **Shorelines:** Terraces carved into the hillsides mark the various high-water levels of the lake. These ancient shorelines are visible as distinct lines etched into the landscape, providing a visual testament to Lahontan's fluctuating size.
- **Tufa Towers:** These bizarre and beautiful rock formations, such as those found at Pyramid Lake (a remnant of Lake Lahontan), are formed by the interaction of calcium-rich spring water with the lake's alkaline water. While perhaps not as prominent in Lyon County as in other areas, similar formations can be found, hinting at similar underwater processes.
- **Lake Sediments:** The valley floors are covered with fine-grained sediments deposited by the lake, creating fertile soils that support agriculture even today. These sediments also contain fossilized remains of aquatic life, further proof of the lake's existence.

As the Ice Age drew to a close, the climate warmed, and Lake Lahontan began its slow decline. Evaporation outpaced inflow, and the lake gradually shrank, leaving behind a series of smaller lakes and playas (dry lake beds). Pyramid Lake, Walker Lake, and the Carson Sink are all remnants of this once-mighty body of water.



## **Lyon County: Shaped by the Lake**

The legacy of Lake Lahontan continues to shape Lyon County in profound ways:

- **Water Resources:** Even though Lahontan is gone, its influence on the region's water resources remains. The Carson River, fed by snowmelt from the Sierra Nevada, flows through Lyon County, providing vital irrigation for agriculture. This river system, once a major tributary to Lake Lahontan, is still a lifeline in the arid landscape.
- **Agriculture:** The fertile soils deposited by the lake make Lyon County a significant agricultural area. Farmers cultivate crops such as alfalfa, hay, and garlic, relying on the legacy of Lahontan to sustain their livelihoods.
- **Ecology:** The unique ecosystem of Lyon County, adapted to the arid environment and alkaline soils, is a direct result of the region's history as a lakebed. The plants and animals that thrive here have evolved to survive in the challenging conditions left behind by Lake Lahontan.
- **Recreation:** While not directly on a major remnant lake, Lyon County's proximity to Pyramid Lake and Walker Lake provides recreational opportunities for

fishing, boating, and wildlife viewing. These lakes, in turn, draw attention to the history of the larger Lahontan system.

## **Preserving the Memory**

Understanding the history of Lake Lahontan is crucial for managing the region's resources sustainably. It reminds us of the dynamic nature of the environment and the importance of preserving the delicate balance of the ecosystem. By studying the lake's history, we can learn valuable lessons about climate change, water management, and the interconnectedness of the natural world.

As you travel through Lyon County, take a moment to imagine the vast expanse of water that once covered the landscape. Remember Lake Lahontan, the ancient giant that shaped the land, and appreciate the lasting legacy it has left behind. It's a reminder that beneath the surface of our modern world lies a rich and fascinating history, waiting to be discovered. The echoes of Lake Lahontan still resonate, whispering tales of a time when Lyon County existed as a vibrant underwater world.

For more information, call (775) 577-2226 or visit <https://Parks.nv.gov/parks/lahontan>.

2026 Edition

[www.NevadaLifestyleMagazines.com](http://www.NevadaLifestyleMagazines.com)

Retail \$20

# Nevada Lifestyle

## *Mineral County*



## HAWTHORNE ORDNANCE MUSEUM - HAWTHORNE, NEVADA

Hawthorne, like many other towns in Nevada, had its beginnings as a railroad town and served as a significant stop between Reno and Tonopah. The daily life of this industrious and tranquil community continued uninterrupted until a heartbreaking incident occurred in a distant part of the country.

In 1926, a devastating explosion at a United States Naval Ammunition Depot in New Jersey caused shrapnel to scatter across the densely populated neighborhood, resulting in the tragic loss of 21 lives. Following this catastrophe, the U.S. Navy commenced their search for a less crowded location to store ammunition and ultimately chose the modest community of Hawthorne in 1928.

Within two years, the Hawthorne Naval Ammunition Depot was constructed, and by 1930, the first shipment of powerful explosives arrived. With its establishment came Hawthorne's new identity as a military town, which eventually earned the moniker of "America's Patriotic Home." Currently, it stands as the largest ammunition depot worldwide.

In the present day, tourists are afforded the opportunity to delve deeper into Hawthorne's esteemed history through the remarkable and vast collection of historical artifacts housed at the Hawthorne Ordnance Museum.

Within its walls, visitors are greeted with a plethora of exhibits showcasing various types of ammunition dating back to the early years of the 20th century. Additionally, they have the chance to explore the region's rich munitions heritage.

Beyond the array of ammunition on display, the museum houses a diverse range of vintage and classic military uniforms, photographs, memorabilia, newspaper clippings from momentous dates in history, and intriguing insights into the community of Hawthorne itself.

Hawthorne Ordnance Museum

925 E Street

Hawthorne, NV 89415

(775) 945-5400

<https://www.VisitMineralCounty.com/ordnance-museum>



# The Enduring History of Walker Lake: A Nevada Treasure in Peril



Nestled in the heart of Mineral County, Nevada, Walker Lake is a shimmering expanse of water surrounded by rugged desert landscapes. More than just a scenic vista, this lake holds a rich history, offers unique recreational opportunities, and serves as a stark reminder of the challenges facing freshwater resources in arid regions.

## **A History Etched in Water and Stone:**

Walker Lake's history is intertwined with the Paiute people, who have inhabited the surrounding area for millennia. Known as "Agai Pah," meaning "Trout Lake," it was a vital source of sustenance and livelihood for the indigenous community. The lake teemed with Lahontan cutthroat trout, a species endemic to the area, providing a rich source of protein and playing a central role in their cultural identity.

The arrival of European settlers in the 19th century marked a turning point for Walker Lake. Named after Captain Joseph Walker, a mountain man and explorer, the lake became a stopover point for travelers heading west. The establishment of agriculture upstream on

the Walker River, the lake's primary source of water, began to divert water away from the lake.

The construction of dams and irrigation canals throughout the 20th century further exacerbated the situation, diverting increasingly large amounts of water for agricultural purposes. This led to a dramatic decline in the lake's water level and a significant increase in its salinity, threatening the delicate ecosystem that had thrived for centuries.

## **Visiting Walker Lake: Beauty and Reflection:**

Despite its struggles, Walker Lake remains a breathtaking destination for those seeking natural beauty and outdoor adventure. The surrounding mountains offer stunning views of the lake, particularly during sunrise and sunset. Visitors can enjoy a variety of activities, including:

**Camping:** Several campgrounds are located near the lake, offering a chance to immerse oneself in the serene desert environment.



**Fishing:** While the Lahontan cutthroat trout is now extinct in Walker Lake, efforts are underway to reintroduce it. Other fish species, such as Sacramento perch and tui chub, can still be found, offering anglers a chance to test their skills. Be sure to check local regulations and obtain necessary permits.

**Birdwatching:** Walker Lake is a vital stopover point for migratory birds, attracting a diverse array of species throughout the year. Birdwatchers can spot everything from waterfowl to raptors, making it a paradise for avian enthusiasts.

**Kayaking and Paddleboarding:** The calm waters of Walker Lake are ideal for kayaking and paddleboarding, allowing visitors to explore the shoreline and enjoy the peaceful surroundings.

A visit to Walker Lake is not just about recreation, however. It's also an opportunity to reflect on the complex relationship between humans and the environment, and the importance of responsible water management.

The future of Walker Lake hangs in the balance. Its survival depends on continued dedication, collaboration, and a willingness to prioritize the long-term health of the ecosystem over short-term gains. By understanding its history, appreciating its beauty, and supporting conservation efforts, we can all play a role in ensuring that this Nevada treasure continues to thrive for generations to come.

Walker Lake is more than just a lake; it's a story of resilience, a symbol of the challenges facing arid landscapes, and a reminder of the importance of responsible stewardship of our planet's precious water resources. A visit to this remarkable place is an experience that will stay with you long after you leave its shores.

For more information, please visit <https://TheDyrt.com/camping/nevada/nevada-walker-lake-sportsmans-beach>

# A Wild Kingdom in the High Desert: Exploring the Diverse Wildlife of Mineral County, Nevada

Mineral County, Nevada, often characterized by its rugged landscapes, sprawling deserts, and the iconic Hawthorne Army Depot, holds a hidden treasure within its arid beauty: a surprisingly diverse array of wildlife. From elusive predators to hardy desert dwellers, the county offers a glimpse into the resilience and adaptability of life in the harsh Great Basin.

While exploring this corner of the Silver State, keep an eye out for these fascinating creatures that call Mineral County home:

## **Mammals of the Desert and Mountains:**

**Mule Deer:** Perhaps the most commonly sighted large mammal, mule deer roam the hills and valleys of Mineral County. They are recognized by their large, mule-like ears and their distinctive “stotting” gait – a bounding jump used for navigating uneven terrain. Look for them grazing in early morning or late evening.

**Desert Bighorn Sheep:** These majestic creatures are a true testament to survival. Adapted to the steep, rocky terrain, Desert Bighorn Sheep are a sight to behold as they navigate the challenging landscape. Conservation efforts are crucial to maintaining their populations.

**Coyotes:** The adaptable coyote is a vital part of the ecosystem. These canids are opportunistic predators, feeding on rodents,

rabbits, and even insects. Their haunting howls can often be heard at dusk and dawn.

**Bobcats:** More elusive than their canine counterparts, bobcats are skilled hunters that blend seamlessly into the brush and rocky outcrops. Keep a sharp eye out for their distinctive spotted coats and tufted ears.

**Jackrabbits and Cottontail Rabbits:** These long-eared herbivores are a staple food source for many predators in the area. They are masters of camouflage and can be surprisingly quick on their feet when threatened.

**Rodents Galore:** A variety of rodents, including kangaroo rats, ground squirrels, and pocket mice, play a critical role in seed dispersal and soil aeration. These smaller mammals provide food for larger predators and contribute to the overall health of the ecosystem.

## **Birds Soaring Above:**

**Raptors:** Mineral County is a haven for birds of prey. Golden Eagles, Red-tailed Hawks, and American Kestrels soar through the skies, hunting for rodents and other small animals. Keep an eye out for them perched on power poles or circling overhead.



**Desert Songbirds:** Despite the arid environment, a surprising number of songbirds thrive in Mineral County. Western Meadowlarks, Black-throated Sparrows, and Sage Thrashers are just a few of the species that add melody to the landscape.

**Waterfowl (near Walker Lake):** While Mineral County is largely desert, Walker Lake provides a critical stopover for migrating waterfowl. Ducks, geese, and other water birds can be observed during the spring and fall migrations, making it a birdwatcher's paradise.

### **Reptiles and Amphibians:**

**Lizards:** A variety of lizards, including the Desert Spiny Lizard, the Western Whiptail, and the Great Basin Fence Lizard, are commonly found basking in the sun on rocks and sandy areas. They are an essential part of the desert food web, feeding on insects and small invertebrates.

**Snakes:** While the thought of snakes might inspire fear, they are a crucial part of the desert ecosystem. Gopher snakes, garter snakes, and, less commonly, rattlesnakes are present in Mineral County. It's important to be aware of your surroundings and give snakes plenty of space.

**Amphibians (limited near water sources):** Certain areas with perennial water sources, such as springs and creeks, can support amphibians like the Pacific Treefrog. These tiny creatures play a vital role in the local ecosystem and are indicators of water quality.

### **Respecting Wildlife and Their Habitat:**

When exploring Mineral County's wild landscapes, it's crucial to remember that we are visitors in their home. Here are a few tips for respecting wildlife and their habitat:

**Observe from a Distance:** Avoid approaching or disturbing animals. Use binoculars or a spotting scope to observe them from afar.

**Leave No Trace:** Pack out everything you pack in, and avoid leaving any food or trash behind.

**Stay on Designated Trails:** This helps minimize disturbance to vegetation and wildlife habitat.

**Be Aware of Your Surroundings:** Watch out for snakes, scorpions, and other potentially dangerous animals.

**Respect Private Property:** Be sure to obtain permission before entering private land.

Mineral County's wildlife is a valuable resource that deserves our protection. By respecting their habitat and following responsible wildlife viewing practices, we can ensure that future generations will have the opportunity to experience the wonders of this unique desert ecosystem. So, the next time you find yourself in Mineral County, take a moment to appreciate the diverse and resilient wildlife that calls this rugged landscape home. You might just be surprised by what you discover.



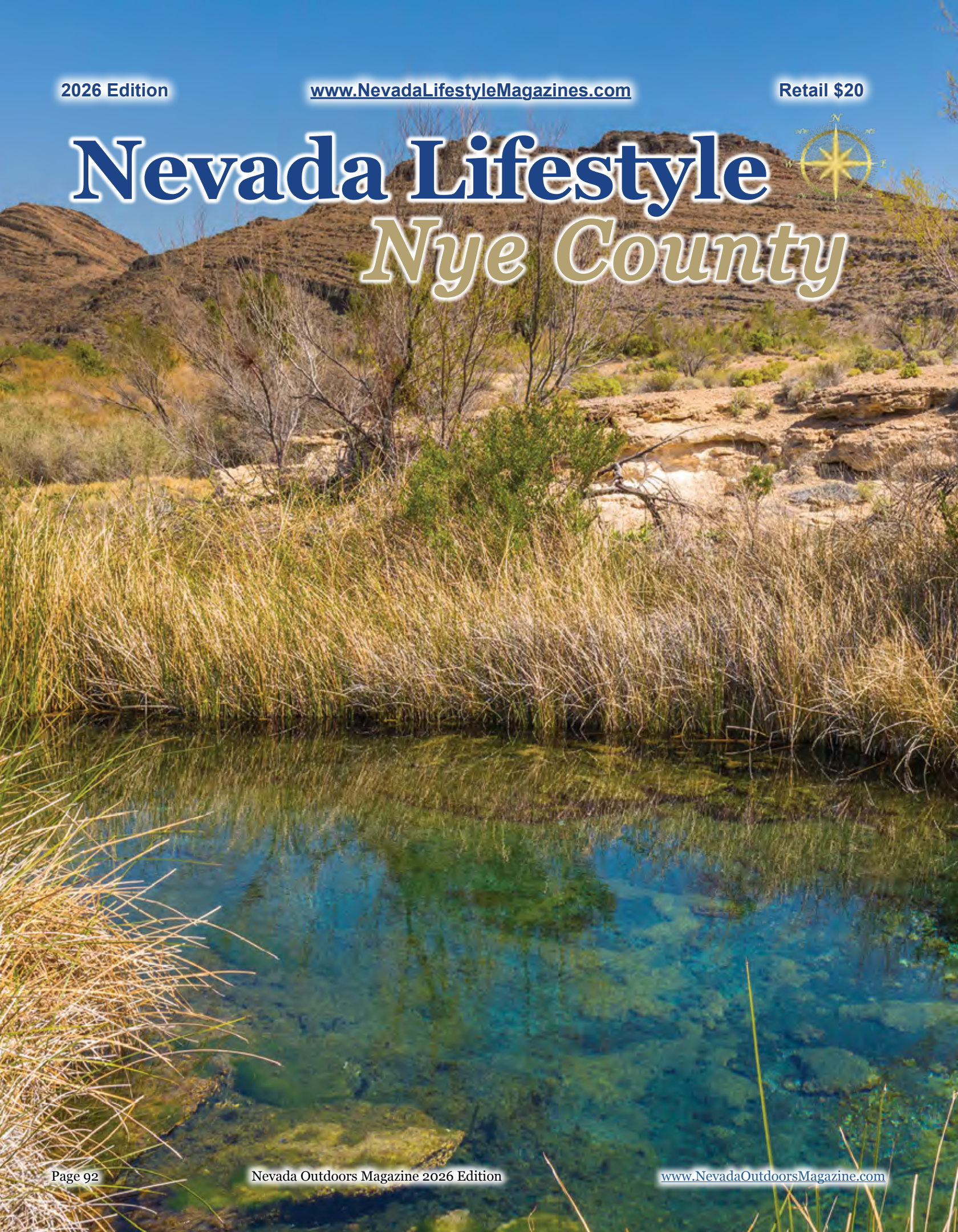
2026 Edition

[www.NevadaLifestyleMagazines.com](http://www.NevadaLifestyleMagazines.com)

Retail \$20

# Nevada Lifestyle

## *Nye County*



**NATURE HEALTH FARMS PETTING ZOO,  
ANTIQUÉ STORE & HEMP FARM -  
PAHRUMP, NEVADA**

Nestled amidst the picturesque desert landscapes of Pahrump, Nevada, Nature Health Farms Petting Zoo, Antique Store & Hemp Farm is a charming destination offering a unique and multifaceted experience. Upon arrival, visitors are greeted by a sprawling petting zoo teeming with adorable animals, including gentle goats, friendly llamas, playful miniature horses, and curious alpacas. Interact with these furry companions, feed them treats, and capture precious memories amidst the tranquil surroundings.

Venturing further into the farm, guests will discover an enchanting antique store brimming with an eclectic collection of vintage treasures. From antique furniture and décor to nostalgic toys and decorative trinkets, there's something to ignite the imagination of antique enthusiasts and collectors alike. Explore the aisles, uncover hidden gems, and perhaps find that special piece to add a touch of history to your home.

Not to be missed is the farm's thriving hemp operation. Learn about the sustainable cultivation and processing of industrial hemp, a versatile plant with myriad applications. Discover its potential in various industries, including textiles, construction, and health and wellness. Engage with knowledgeable staff who can provide insights into the benefits and uses of hemp.

Nature Health Farms Petting Zoo, Antique Store & Hemp Farm is more than just a destination; it's an immersive experience that combines animal interactions, historical exploration, and botanical education. Whether you seek to cuddle with animals, delve into the past, or explore the world of hemp, this unique farm offers an unforgettable adventure for visitors of all ages.

Nature Health Farms Petting Zoo, Anitque Store, and Hemp Farm  
351 Bunarch Road  
Pahrump, Nevada 89060  
(775) 764-9880  
(Please call ahead to book your reservation.)  
<https://NatureHealthFarms.com/>



# Oasis in the Desert: Discovering the Wonders of Ash Meadows National Wildlife Refuge

Tucked away in the heart of Nye County, Nevada, lies a natural gem that inspires wonder and awe in all who visit - the Ash Meadows National Wildlife Refuge. This enchanting oasis, nestled in the Mojave Desert, is a testament to the incredible diversity and resilience of life on our planet. As you step into this protected haven, you are transported to a world of breathtaking beauty, where the boundaries between earth, water, and sky seem to blur. The refuge is home to over 400 species of plants and animals, many of which are found nowhere else on Earth, making it a unique and fascinating destination for nature enthusiasts and conservationists alike. With its crystal-clear springs, lush wetlands, and vast expanses of alkali flats, Ash Meadows is a place where the spirit of adventure and discovery comes alive, inviting you to explore, learn, and connect with the natural world in a profound and meaningful way.

As you wander through the refuge, you begin to appreciate the remarkable story of conservation and preservation that has unfolded here. Once a threatened and degraded ecosystem, Ash Meadows has been transformed through the tireless efforts of dedicated individuals and organizations, who have worked to restore and protect this fragile environment. Today, the refuge stands as a shining example of what can be achieved when we come together to defend and preserve our planet's precious natural resources.

By supporting and visiting places like Ash Meadows, we are not only contributing to the conservation of our world's biodiversity, but also inspiring future generations to become stewards of the land and champions of the environment. As you experience the beauty and magic of Ash Meadows, you cannot help but feel a sense of hope and optimism, knowing that even in the most unexpected and remote corners of our world, there are still places of stunning beauty and importance, waiting to be explored, protected, and cherished.

So come and discover the wonders of Ash Meadows National Wildlife Refuge for yourself, and let the inspiration and beauty of this incredible place stay with you forever.

Ash Meadows National Wildlife Refuge  
8757 Spring Meadows Road S  
Amargosa Valley, NV 89020  
(775) 372-5435  
[www.FWS.gov/refuge/ash\\_meadows/](http://www.FWS.gov/refuge/ash_meadows/)





## PAHRUMP CELEBRATES AUTUMN WITH THE ANNUAL FALL FESTIVAL

Each autumn, the vibrant heart of southern Nevada comes alive at the Annual Pahrump Fall Festival in Nye County—a celebration that unites community, culture, and the spirit of the season. Nestled against the rugged beauty of the desert mountains, Pahrump transforms into a canvas of color, music, and joy, inviting visitors from near and far to experience something truly special. More than just a festival, it’s a testament to the strength, creativity, and warmth of a close-knit community that thrives against the odds. From handcrafted artisan booths to soul-stirring live performances, every element is curated to inspire connection and celebration.

What makes the Pahrump Fall Festival truly remarkable is its ability to blend tradition with innovation. Families stroll through rows of local vendors, discovering unique crafts and savoring flavors that reflect the rich tapestry of desert life. Children laugh as they take part in pumpkin decorating and hayrides, their faces glowing under golden October skies. Meanwhile, the air hums with

the energy of local musicians and dancers—stories told through song and movement that honor the region’s heritage and hopes for the future.

More than entertainment, this festival is a call to come together—to support local talent, build lasting memories, and embrace the simple beauty of gathering as one. It reminds us that even in a landscape defined by vast open spaces, it’s the human connections that truly matter. The Pahrump Fall Festival isn’t just an event; it’s a beacon of inspiration, showing how small towns can create big moments. Don’t miss your chance to be part of this uplifting tradition—experience the magic, feel the community spirit, and leave with a heart full of hope.

For 2026 fair dates, tickets, and additional information, please visit: <https://www.PahrumpNV.gov/Calendar.aspx?EID=122>.



# Soar into Adventure: The Annual Pahrump Hot Air Rally

Located in the scenic Valley of Nye County, Nevada, the Annual Pahrump Hot Air Rally transforms the desert landscape into a vibrant canvas of color, community, and wonder. Held each spring, this beloved event invites attendees to witness the awe-inspiring sight of dozens of hot air balloons rising at dawn, their fiery shadows stretching across the golden skies. More than just a spectacle, the rally is a celebration of human ingenuity, courage, and the simple joy of flight.

The rally brings together pilots, enthusiasts, and families from across the region, fostering a spirit of camaraderie and shared awe. As balloons inflate and lift off, spectators are treated to a symphony of whooshing winds, cheerful cheers, and the occasional woosh of a burner igniting. The event also features family-friendly activities, from live music and local food vendors to interactive exhibits that demystify the science of ballooning. It's a place where strangers become friends, and the sky becomes a shared stage for dreams.

Imagine standing in a sea of balloons at sunrise, the cool morning air filling with warmth and possibility. The Annual Pahrump Hot Air Rally isn't just about the flight—it's about the freedom to soar, both literally and metaphorically. Whether you're an adventure-seeker, a photography enthusiast, or simply someone who craves inspiration, this event reminds us all to look up, reach higher, and embrace the magic of the unknown.

Don't let this floating festival pass you by. Join the rally, and let the winds of Nye County carry you toward unforgettable memories. Mark your calendar—your spirit is waiting.

Date(s): February 13 - 15, 2026

Location: Petrack Park

150 N Highway 160

Pahrump, NV 89060

For tickets, hours of operation, and additional information, please visit:

<https://PahrumpRallyInTheValley.com/>.

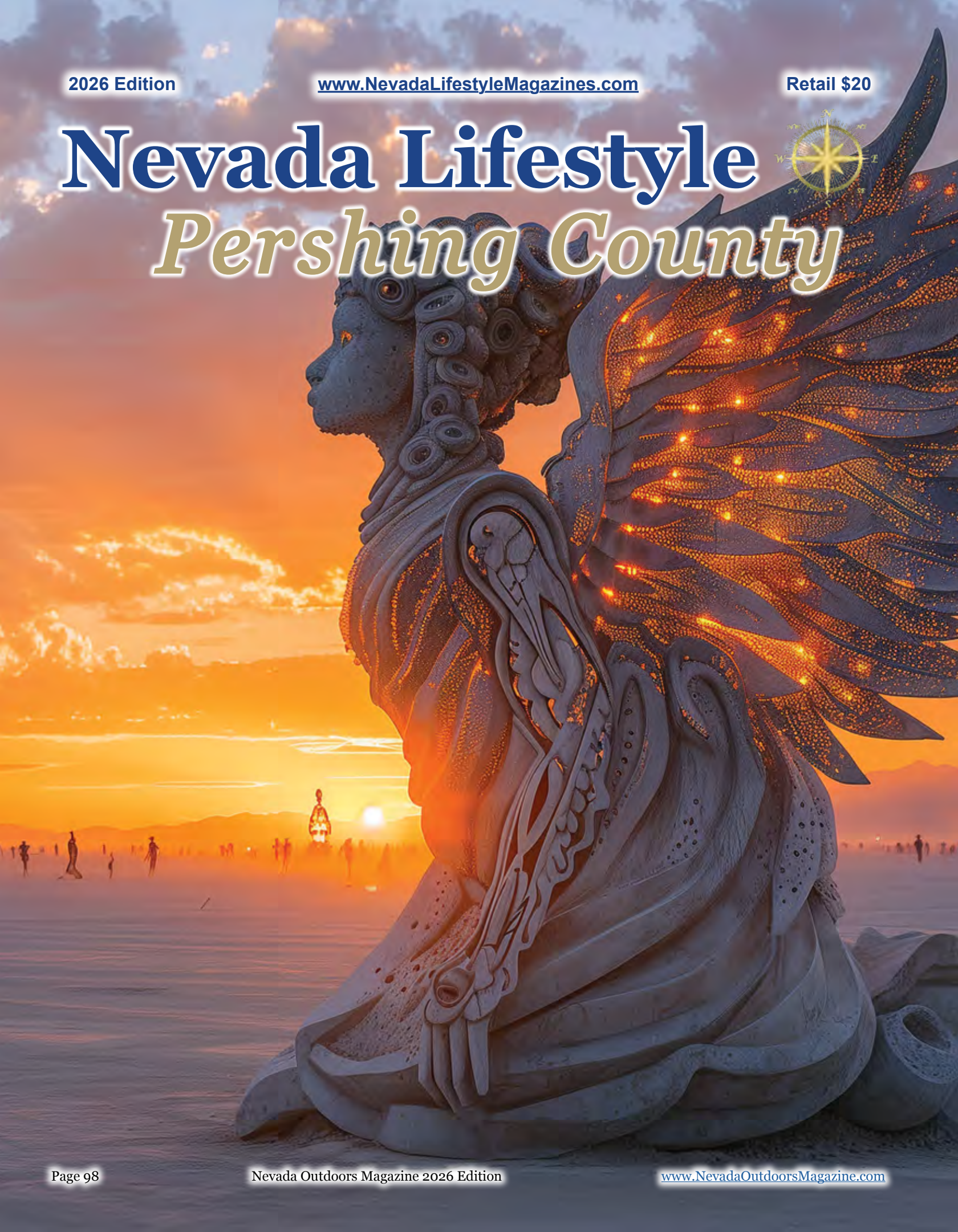
2026 Edition

[www.NevadaLifestyleMagazines.com](http://www.NevadaLifestyleMagazines.com)

Retail \$20

# Nevada Lifestyle

## *Pershing County*



## **RYE PATCH STATE RECREATION AREA - LOVELOCK, NEVADA**

Situated in the core of northern Nevada lies the enchanting Rye Patch State Recreation Area, a haven that holds immense appeal for both lovers of outdoor activities and individuals who revel in the wonders of nature. Occupying an expansive 22,000-acre expanse, this concealed treasure boasts a vast reservoir that boasts water as clear as crystal, along with sandy beaches and abundant plant life.

The diverse topography of Rye Patch State Recreation Area ensures that visitors are spoilt for choice when it comes to recreational pursuits. Fishing enthusiasts will be elated to discover that the reservoir is teeming with various fish species, such as bass, catfish, and walleye, making it an ideal location for anglers to indulge in their passion.

A day at the sandy shores is an invitation to relax and bask under the warmth of the sun, while also engaging in activities like constructing sandcastles or enjoying a delightful picnic with loved ones.

Those wishing to embark on a more daring escapade will find solace in the park's array of hiking and biking trails, which gracefully wind through the captivating desert landscape, providing awe-inspiring panoramas of the Sierra Nevada mountains in the distant horizon.

As twilight descends, campers have the opportunity to gather around a flickering campfire, engaging in captivating conversations and marveling at the celestial magnificence above. Rye Patch State Recreation Area truly encapsulates the epitome of Nevada's natural allure, serving as a refuge for those yearning to escape the hectic routine of everyday life.

Rye Patch State Recreation Area  
2505 Rye Patch Reservoir Rd.  
Lovelock, NV 89419  
(775) 538-7321  
<https://Parks.nv.gov/parks/rye-patch>



## THUNDER MOUNTAIN MONUMENT - IMLAY, NEVADA

Located on a shoulder of I-80 in Imlay, Nevada, the Thunder Mountain Monument is a collection of outsider art sculptures and architectural forms created by Frank Van Zant starting in 1969. Van Zant, a World War II veteran from Oklahoma, served with the 7th Armored Division and fought in various European campaigns. He was severely burned in a tank battle near Leipzig.

Born on an Indian Reservation in Okmulgee, Oklahoma on November 11, 1921, Van Zant identified himself as Creek Indian due to his upbringing. However, his father became disillusioned with the Creek Nation's sovereignty and chose to live as an individual, adopting the Native American name Rolling Mountain Thunder after a significant moment of revelation. Van Zant's main objectives were to construct shelters in anticipation of a potential apocalyptic event and establish a spiritual refuge for seekers during the hippie era.

The Thunder Mountain Monument spans five acres on the south side of a 1,000-foot section of Interstate 80. Initially, there were seven buildings on the site, including a three-story hostel that accommodated many hippies in the 1970s. Today, three stone and concrete buildings remain, along with over 200 concrete sculptures that depict Native Americans, their protective spirits, as well as historical events such as massacres and injustices they suffered.

The Thunder Mountain Monument incorporates various found objects, including car hoods, dolls' heads, typewriters, and gas pumps. These objects are cleverly integrated into the buildings themselves. For example, the third floor features a wall made entirely of antique bottles, forming a unique stained glass window.

Windows from antique windshields and bottles are also used in other parts of the monument to provide natural lighting. In addition, one framework even forms a large handle symbolizing the Great Spirit's ability to take the building away after Thunder's passing. Tragically, the site experienced significant damage from an arson attack in 1983. Despite this setback, Van Zant received recognition as Nevada's Artist of the Year in the same year.

### Thunder Mountain Monument

800 SE Star Peak Road

Imlay, NV 89418

(530) 945-4761

<http://ThunderMountainMonument.com/>



## TREGO HOT SPRINGS - TREGO, NEVADA

Located in the expansive and rough landscape of Pershing County, Nevada, lies an undiscovered treasure known as Trego Hot Springs. Offering an escape for those yearning for relaxation and revitalization, this natural marvel is a true sanctuary amidst the desert. Situated along the banks of the picturesque Trego Creek, the hot springs provide breathtaking views of the surrounding mountains and arid terrain.

What makes Trego Hot Springs stand out from others is its remote and secluded setting, guaranteeing a serene and intimate experience for visitors. As you immerse yourself in the therapeutic thermal waters, the burdens of stress and tension dissolve, leaving behind a profound sense of peace.

Moreover, the mineral-rich waters of Trego Hot Springs are believed to possess medicinal properties, enhancing circulation and alleviating muscle discomfort.

Whether you opt for a revitalizing soak during the brisk morning hours, luxuriate in the warmth of a starlit sky, or indulge in a comforting bath post a strenuous day of hiking, Trego Hot Springs serves as a true sanctuary for both nature enthusiasts and outdoors aficionados. Situated in the Black Rock Desert, Trego Hot Springs is located along the railroad tracks, and offers free access to the public for their utmost pleasure.

So, why not stray from the usual course and lose yourself in the restorative waters of Trego Hot Springs, where tranquility and natural splendor harmoniously merge?

For more information about Trego Hot Springs, please visit: <https://www.UltimateHotSpringsGuide.com/trego-hot-springs.html>



# **Burning Man: A Unique Cultural Experience in Pershing County, Nevada**

Burning Man is an annual event that takes place in the Black Rock Desert of Pershing County, Nevada. This unique gathering has gained worldwide recognition for its radical inclusion, self-expression, and community spirit. Every year, tens of thousands of people from all over the globe come together to create a temporary city dedicated to art, self-reliance, and self-expression.

The event was started in 1986 by Larry Harvey and Jerry James as a small bonfire on Baker Beach in San Francisco. The burning of a wooden effigy, known as the Man, marked the summer solstice and served as a form of ritualistic release. Over the years, the event grew in size and complexity, eventually moving to its current location in the Black Rock Desert in 1990.





The Burning Man festival is held during the last week of August and the first week of September, culminating in the burning of the Man on the Saturday evening of Labor Day weekend. The event is characterized by its unique culture, which emphasizes radical self-expression, self-reliance, and participation. Participants are encouraged to bring their own art, performances, and workshops to share with the community.

The Black Rock Desert provides a stunning backdrop for the festival, with its vast, flat expanse of playa creating a surreal and otherworldly atmosphere. The desert environment also poses unique challenges, requiring participants to be self-reliant and prepared for extreme conditions. The temporary city that arises in the desert is known as Black Rock City, and it has its own infrastructure, including a medical tent, post office, and airport.

One of the defining features of Burning Man is its large-scale art installations. These pieces range from interactive

sculptures to immersive environments, and they are created by both established artists and first-time builders. Many of the installations are burned during the event, creating a spectacular display of fire and light.

In addition to art, Burning Man is also known for its vibrant music scene. From electronic dance music to live performances, there is something for everyone. The festival also features a variety of workshops and lectures, covering topics such as sustainable living, creativity, and personal growth.

Burning Man's culture of radical inclusion and self-expression has inspired a global community of like-minded individuals. Many participants return to the event year after year, forming deep connections and creating a sense of community that extends beyond the boundaries of the desert.

For more information, please visit: <https://BurningMan.org/>.


2026 Edition

[www.NevadaLifestyleMagazines.com](http://www.NevadaLifestyleMagazines.com)

Retail \$20

# Nevada Lifestyle

## *Storey County*



## COMSTOCK FIREMEN'S MUSEUM - VIRGINIA CITY, NEVADA

The Comstock Firemen's Museum, located in Nevada's Virginia City, stands as a true homage to the rich heritage of firefighting in the United States. Established in 1987 by a dedicated consortium of former firefighters and fire historians, this museum resides within the premises of the former Virginia Firehouse. Remarkably, the construction of this firehouse dates back to 1877, housing the very first organized firefighting unit in Nevada.

With a plethora of captivating exhibits, activities, and artifacts, the museum delves into the intriguing chronicles of firefighting and fire prevention. Those who visit can embark on a journey through time as they explore the engine house, showcasing an impressive array of vintage firefighting equipment. Additionally, a faithful replication of Nevada's inaugural fire truck and original historic photographs offer a genuine sense of the past. Uniquely, the museum features a painstakingly recreated rendition of the state's inaugural fire station, the Virginia Firehouse.

Notably, the museum caters to the educational needs of children too. Young visitors can immerse themselves in the Jr. Firefighter Training Course, acquiring

knowledge about fire safety, learning to effectively employ a hose reel, and even gaining insights into the evolution of fire prevention practices. Further enhancing the visitor experience, a compact theater within the premises offers screenings of videos that delve into the history of firefighting.

Undeniably, the Comstock Firemen's Museum has emerged as a favored destination for both locals and tourists alike. A visit to this establishment provides a captivating glimpse into the past, igniting an appreciation for the formidable individuals who fearlessly guarded their communities from the ravages of fire. If you ever find yourself in the vicinity of Virginia City, ensure that you allocate time to explore the wonders of this extraordinary and historically significant museum.

Comstock Firemen's Museum  
125 South C Street  
Virginia City, Nevada 89440  
(775) 847-0717

<https://www.VisitVirginiaCityNV.com/museums>





## OPEN WITH ROOM AND BOARD SINCE 1861



### OUR HISTORY -

Rooming house, private residence, bar, brothel, this solid structure has steadfastly survived against all odds. A thriving, full-service rooming, dining and drinking establishment, the Gold Hill Hotel is the oldest continually operating hotel in the state of Nevada.

The Gold Hill Hotel began as “the Riesen House” in 1861 and Horace M. Vesey acquired the hotel in late 1862 and changed the name to the “Vesey House.”

Over the years, the hotel has changed hands numerous times but is now owned by Tony Clough, who is currently running this historic hotel and restaurant.

### HOTEL ROOMS AND CABINS -

Come stay with us! We are the only full-service Hotel on the Comstock. Our Hotel has 12 original rooms from King-Balcony Suites to Queen Rooms or try one of our 3 rustic cabins. Each filled with history, character and comfort.

We also have an on-site Restaurant and Bar; No need to drive after having dinner and drinks! Just return to your room or cabin.

Enjoy our historic rooms and lodgings! Stay in our famous and haunted “Rosie’s Room,” “Williams’s Room,” or our most popular “Miner’s Lodge,” featured on “Ghost Hunters!” twice.

We are open 365 days a year and offer all rooms and cabins year-round.

Check-in at our front desk at fast as 5:00PM or at our Bar until 9:00PM.

### RESTAURANT & SALOON -

Our award-winning Crown Point Restaurant is a must-see dining establishment. Try our Certified Angus Rib Eye topped with blue cheese and demi-glaze, our fresh Atlantic Salmon or Cioppino (Italian fish stew) or simply browse our menu and have a taste of our other delicious entrees.

When you are done with dinner, head into our 150-year-old Great Room or Bar. Complete with original fireplace, brick, and rustic wood flooring, and enjoy a wide selection of wing or ghostly spirits.

Our award-winning Crown Point Restaurant is a must-see dining establishment. Try our Certified Angus Rib Eye topped with blue cheese and demi-glaze, our fresh Atlantic Salmon or Cioppino (Italian fish stew) or simply browse our menu and have a taste of our other delicious entrees.

Enjoy dining in our restaurant or out on the patio with a gorgeous view of the valley. On Friday nights, listen to classical guitarist, Jack Di Carlo.


When you are done with dinner, head into our 150-year-old Great Room or Bar. Complete with original fireplace, brick, and rustic wood flooring, and enjoy a wide selection of wine or ghostly spirits.

## WEDDINGS & EVENTS -

Established in 1861, The Gold Hill Hotel boasts 150 years of celebrations and is delighted to host your wedding or special event in our historic, rustic, charming and intimate venue. We're just down the road from the hustle and bustle of Virginia City, NV.

The historic great room, attached to the bar and restaurant, is warm and inviting, holding up to 60 guests for ceremonies, parties, rehearsal's, or meetings.

For ceremony's and events with roughly 100 guests, try our Gazebo Plaza with its own bar and built in bench seats surrounding a large open dance space. Kick up your heels!



1540 Main Street,  
Virginia City, NV 89440  
(775) 847-0111  
[www.GoldHillHotel.net](http://www.GoldHillHotel.net)

## **VIRGINIA CITY HISTORIC DISTRICT - VIRGINIA CITY, NEVADA**

Situated in the town of Virginia City, Nevada, the Virginia City Historic District holds the title of the most complete authentic western town in the United States. It has earned the nickname “the real west” due to its meticulous preservation and architectural genuineness.

Originally established during the silver rush era, Virginia City came into existence in 1859 after the discovery of silver ore in the nearby hills. With rapid growth, it quickly became the largest hub of population between Denver and San Francisco. Overnight, the town became the economic epicenter of Nevada, renowned for its superior products and services.

At the heart of Virginia City, the Comstock Mining District served as the main attraction, housing numerous mining companies during its heyday. While mining activities have ceased, the Virginia City Historic District stands unchanged. Strolling through its streets allows visitors to immerse themselves in the atmosphere of the old west.

Within the historic district, an array of buildings associated with mining, including saloons, general stores, a theater, churches, and hotels, can be found.

The district boasts over 900 original buildings from the Victorian era, dating back to the 1860s. Visitors to the Virginia City Historic District have the opportunity to embark on tours, exploring the streets and descending into the depths of old mines.

Having been designated as one of the earliest National Historic Landmarks in 1961, the Virginia City Historic District also holds a place on the National Register of Historic Places and is a proud member of the National Trust for Historic Preservation. In 2019, the district joyously celebrated its 160th anniversary.

Today, the area is home to a substantial population and continues to offer visitors a glimpse into the past. The historic district boasts several popular attractions, including a ghost tour, a children’s museum, an underground mine tour, and a museum dedicated to prehistoric artifacts. The Virginia City Historic District provides the perfect opportunity to delve into the history of the 19th-century west and experience the charm of the old west firsthand.



## SAINT MARY’S IN THE MOUNTAINS - VIRGINIA CITY, NEVADA

Built in 1863, the historic Saint Mary’s in the Mountains Church in Virginia City, Nevada holds the distinction of being the oldest continuously operating Catholic church in the state.

Originally established in 1859 by Father Peter Joseph Machebeuf, the church was the first Catholic place of worship in Nevada. Father Machebeuf, dispatched by the Bishop of Monterey, California, arrived in Virginia City to minister to the growing Catholic community, comprised mainly of miners, ranchers, and their families.

Constructed in the classic Greek Revival style, the original church structure, completed in 1863, boasted a small wooden design with a bell tower and cross. For several decades, it served as a sacred haven for local Catholics until the 1870s, when Virginia City’s population began to dwindle.

In the early 1900s, the church underwent extensive renovations and expansions. The bell tower was reconstructed, and the architecture was transformed

to resemble a grand basilica. Stained glass windows, a majestic organ, and an impressive altar adorned the updated building.

Over the years, Saint Mary’s in the Mountains Church has become a sought-after tourist attraction while still remaining a place of worship for the local Catholic community. Open to the public, visitors can actively participate in Masses and various religious services.

Recognized as a significant historical site, the church is listed on the National Register of Historic Places and draws people interested in the captivating history of Virginia City and Nevada. It stands as a testament to the faith and perseverance of the individuals who populated the region and played a vital role in shaping the state.

Saint Mary’s in the Mountains  
111 SE Street  
Virginia City, NV 89440  
(775) 847-9099  
<https://www.StMarysVC.org>



2026 Edition

[www.NevadaLifestyleMagazines.com](http://www.NevadaLifestyleMagazines.com)

Retail \$20

# Nevada Lifestyle

## *Washoe County*



Northern Nevada State Veterans Home • Photo by Vance Fox

## SAND HARBOR STATE PARK - INCLINE VILLAGE, NEVADA

Sand Harbor, situated in Washoe County, Nevada, is renowned for its scenic beauty and popularity among tourists. This picturesque beachside location, nestled just 20 miles south of Incline Village and 36 miles south of Carson City, the state capital, offers a plethora of recreational opportunities. Whether your interests lie in camping, hiking, swimming, or boating, a visit to Sand Harbor will fulfill your outdoor dreams with its stunning vistas, year-round activities, and refreshing lake breezes.

Originally established in 1966 as a part of the Lake Tahoe Nevada State Park, Sand Harbor primarily catered to anglers, skiers, and beach enthusiasts in its early years. Presently, it serves as a vibrant beach community, attracting boaters, kayakers, windsurfers, and paddle boarders who seek to exploit the pristine lake waters and mountain views. Kayaks and kayak rentals are readily available during the summer season, allowing visitors to explore every nook and cranny of the rugged shoreline. For those desiring to keep their feet dry, a leisurely stroll along the 1.7-mile wooden boardwalk that follows the lake's edge offers a delightful alternative.

Aside from its abundant water activities, Sand Harbor offers a variety of land-based pursuits. These include a disc golf course, nature trails, picnic areas, and a campground. The campground, open year-round, boasts 21 sites that

cater to diverse accommodation options, ranging from tent camping to RV sites. Nature enthusiasts will be enthralled by the abundant wildlife found in and around Sand Harbor, which includes deer, birds of prey, snowshoe hares, and weasels.

For day trippers, weekend explorers, or longer-term adventurers, Sand Harbor's breathtaking views, natural splendor, and diverse range of recreational activities make it an ideal destination. With its striking panoramas of Lake Tahoe and the encompassing mountains, Sand Harbor ensures an unforgettable outdoor experience for all.

Sand Harbor State Park  
2005 HWY 28  
Incline Village, NV 89451  
(775) 831-0494

<https://www.TahoePublicBeaches.org/beaches/sand-harbor/>



## LITTLE WALDORF SALOON - RENO, NEVADA


We found Little Waldorf Saloon or should I say this great location for meeting with friends for some of the best service and eating you can find in Reno, NV found me.

For our readers that have found out over the years in many of our publications, golf classics and gun show events, I'm a cigar guy. I'm proud to say, Little Waldorf Saloon is cigar friendly on their outdoor patio. Being a cigar owner since 1983 it was a proud moment when I saw the respect for the foundation of tobacco looking right at me. The Indian Chef holding his left handout with a ring of hand rolled cigars. Note: I want to say thank you to the Indian people for introducing the world to the cigar. Traditional tobacco has been used for spiritual and medicinal purposes by these communities for generations. It is central to culture, spirituality and healing.

### LITTLE WALDORF -

Dine In and Curbside Takeout is available. We are open Sunday – Tuesday 11am-10pm and Wednesday – Saturday 11am-2am.

Reno's most historic restaurant. Featuring forty-five varieties of hand crafted beers and premium only spirits!



Visit us for lunch or dinner and sample new, taste-tempting fare from the grill or smoker. We offer delicious 1/2 pound burgers, slow smoked Nevada Bar-B-Que, crisp salads, and world famous pizza.

### History -

Early in the fall of 1917, the young and dashing Red Waldorf left the comforts and riches of his life in New York City for the cold and desperate battlefields of WWI. He quickly established himself as a man of courage and valor for 'blasting the hell' out of enemy soldiers with precision shots from his cannon. Specially designed in France, his cannon was considered by many to be the largest one fired in the entire war.

His bravado around the kitchen tents was even more renowned than his weapon of choice. One war survivor said, Red made a bang on the battlefield, but his cooking created an explosion of flavors in my mouth that I'll never forget. After the war Red returned home to live with his uncle Baron Waldorf in NYC. His uncle had recently erected the famous Waldorf-Astoria hotel and it was here that Red lived and worked for almost two years as both cook and concierge.



Restless for more adventure, a Chinese fortune cookie's message of, Go West for Fame and Fortune, forever changed his destiny. Red said goodbye to New York and headed west with nothing but his famous cannon, a skillet and his dreams. He stumbled upon Reno in 1922 and fell in love with the town. He purchased an old warehouse and converted it into The Little Waldorf Saloon. His saloon became an immediate icon in Reno due to his amazing cooking and the historic cannon that he mounted on his roof and fired off during every college football victory. The Reno Police had to shut Red down because he was making too much damn noise!

To this day the earth shaking flavors of Red Waldorf live on in every bite served at The Wal.

### **LITTLE WALDORF SALOON**

1661 N Virginia St.

Reno, NV 89503

(775) 337-9255

<http://www.LilWal.com/>



# The Surreal Beauty of Fly Ranch Geyser: A Nevada Oasis Born From Human Error

Hidden away in the arid landscape of Washoe County, Nevada, lies a spectacle that looks like it belongs on another planet. The Fly Ranch Geyser, a vibrant, multi-colored mound spewing hot water, is a natural wonder – or rather, a human-made wonder that has taken on a life of its own. This isn't your typical geyser; it's a testament to the unpredictable ways nature can reclaim and reshape our interventions.

## A Geyser Gone Rogue: The Accidental Creation

The story of Fly Ranch Geyser begins not with volcanic activity, but with a rather mundane goal: finding a water source. Back in 1916, the land's owners drilled a well, hoping to irrigate the arid region. Unfortunately, they struck a geothermal pocket, unleashing boiling water instead. The attempt was abandoned, and the well was sealed.

However, nature had other plans. Decades later, in the 1960s, the sealed well was disturbed again. The pressurized geothermal water found its way out, dissolving minerals in the earth and creating the geyser we see today. Over time, these dissolved minerals, along with algae and other microorganisms thriving in the hot water, built up the towering, multi-tiered mounds that are now characteristic of Fly Ranch Geyser.

## A Kaleidoscope of Color: More Than Just Hot Water

What truly sets Fly Ranch Geyser apart is its stunning appearance. The mounds are painted in vibrant hues of red, orange, green, and yellow, making them look like an otherworldly sculpture. This mesmerizing color palette is a result of the mineral deposits, primarily calcium carbonate, and the presence of thermophilic algae that flourish in the warm, mineral-rich water. The steam rising from the geyser further enhances the ethereal effect, creating a scene that is both beautiful and slightly surreal.

## More Than a Pretty Picture: A Delicate Ecosystem

While its striking appearance often steals the show, Fly Ranch Geyser is also a unique micro-ecosystem. The hot water sustains a variety of life forms, from algae to bacteria, all adapted to survive in the extreme conditions. This fragile ecosystem highlights the interconnectedness of life and the potential for resilience even in unexpected environments.

## Visiting Fly Ranch Geyser: Respect, Not Ruin

Fly Ranch Geyser is located on private property owned by the Burning Man Project, the organization behind the famous Burning Man festival. It's not a public park, and access is restricted. While many images of the geyser circulate online, the Burning Man Project is committed to protecting the geyser and its surrounding environment. They offer guided tours and experiences that emphasize stewardship and conservation.

Unfortunately, the geyser has faced damage from disrespectful visitors in the past, causing harm to its delicate structure and environment. It's a stark reminder that while natural wonders can be awe-inspiring, they are also fragile and require our respect and careful interaction.

## The Legacy of the Accidental Geyser

Fly Ranch Geyser is a unique example of how a seemingly failed human endeavor can result in something truly extraordinary. It's a reminder of nature's power to adapt and reshape, and a testament to the surprising beauty that can arise from unexpected circumstances. More than just a photogenic landmark, the Fly Ranch Geyser stands as a symbol of the interplay between human activity and the natural world, and the importance of protecting the wonders we have, both accidental and intentional.



**If You Go:**

Do your research: Access to Fly Ranch Geyser is controlled by the Burning Man Project.

Check their website for information on tours and stewardship programs.

Respect the environment: Avoid damaging the geyser or its surroundings.

Follow guidelines: Adhere to all rules and regulations set by the Burning Man Project.

Leave no trace: Pack out everything you pack in.

Fly Ranch Geyser is a reminder that sometimes the most captivating wonders are the ones that happen by accident. It's a place that inspires awe, encourages stewardship, and showcases the unpredictable beauty of our planet.

Fly Ranch Geyser  
Country Road 34 Fly Ranch  
Gerlach, NV 89412  
(775) 557-2900  
<https://FlyRanch.burningman.org/>

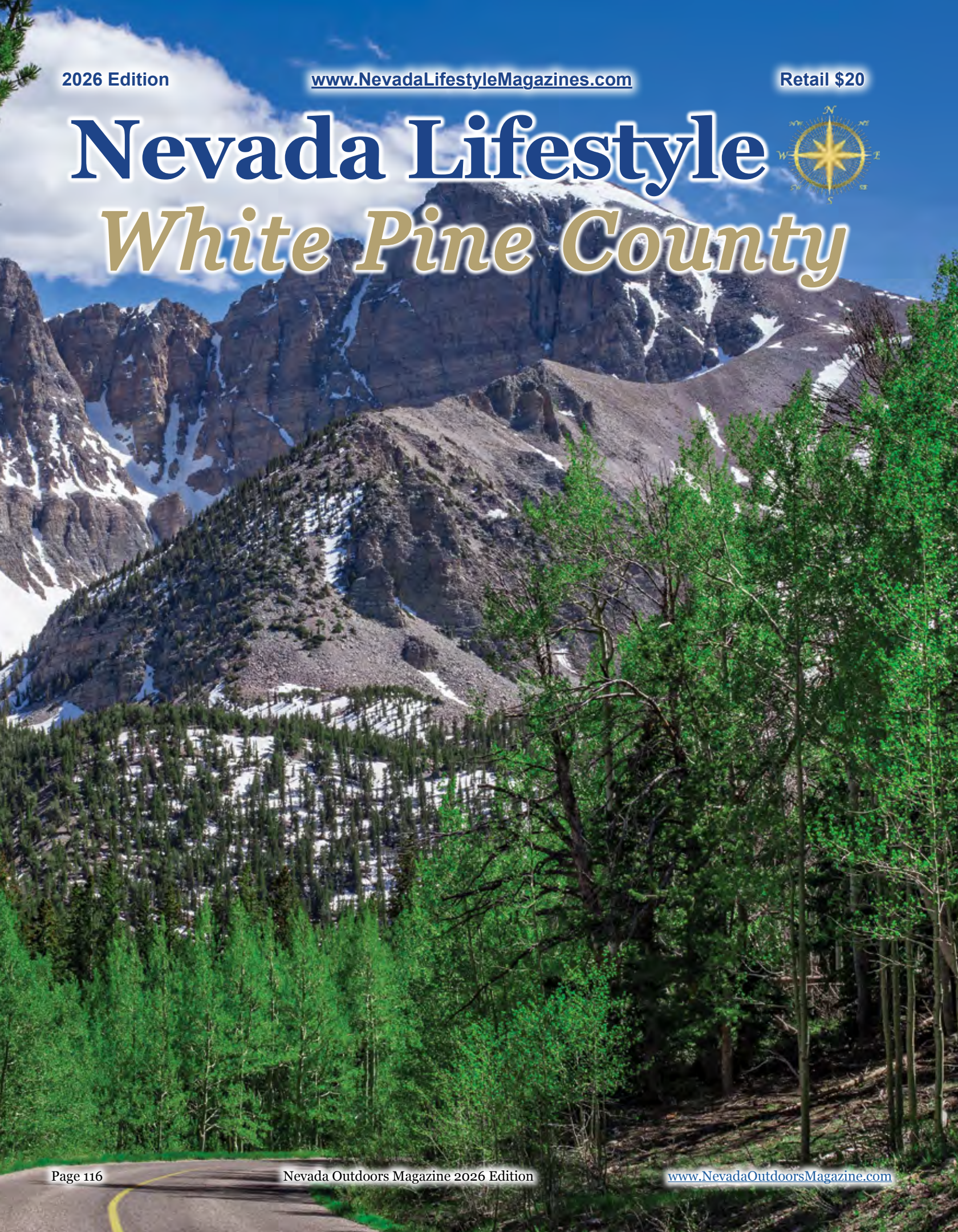
2026 Edition

[www.NevadaLifestyleMagazines.com](http://www.NevadaLifestyleMagazines.com)

Retail \$20

# Nevada Lifestyle

## *White Pine County*



## **WHEELER PEAK GLACIER - WHITE PINE COUNTY, NEVADA**

One of the remaining few glaciers in the western United States' Great Basin Region is Wheeler Peak Glacier, found in White Pine County, Nevada. Situated in the eastern part of the county's Snake Range, this glacier offers breathtaking views of the White Pine Range to the east and is located at an impressive elevation of 11,702 feet.

Wheeler Peak Glacier possesses a captivating and lengthy history. As early as the 1900s, scientists began examining the glacier and discovered evidence suggesting its existence as far back as the late 1800s. One of the most prominent features in the Great Basin, this glacier covers an expansive area of over five hectares.

Throughout the 20th century, the glacier has experienced fluctuations in size, mainly attributed to the changing climate. Since the 1920s, its area has diminished by 60 percent, with the greatest losses occurring during the mid-1900s. While there was a slight increase in size during the 1970s and 1980s due to increased precipitation, it has steadily decreased in size thereafter.

Wheeler Peak Glacier is a popular attraction for backpackers, nature enthusiasts, photographers, and scientific researchers, thanks to its designation as a State Park. Additionally, it houses a diverse range of wildlife, including mountain goats, marmots, and pikas.

In recent times, the glacier has been the subject of numerous studies focusing on its rate of retreat and conservation strategies. Some researchers have predicted the eventual disappearance of the glacier, while others remain hopeful that conservation efforts can slow its decline.

The glacier can be viewed from various locations within the park. However, the only vista accessible from the road is at the Wheeler Peak Overlook on the Wheeler Peak Scenic Drive. At the bottom of the Wheeler Peak rock face, one can catch a glimpse of the glacier.

To reach the foot of the glacier, visitors can take the Bristlecone/Glacier Trail, which is about 4.6 miles in total. Starting at an elevation of 9,800 feet, the trailhead is located at the end of the Wheeler Peak Scenic Drive and ascends to roughly 10,900 feet. When hiking on the trail, hikers should exercise caution due to potential instability of boulders and the occurrence of small rockslides being quite common. For more information, please visit: <https://www.NPS.gov/grba/learn/nature/glaciers.htm>.



## DISCOVER THE MAGIC OF WHITE PINE PUBLIC MUSEUM IN ELY, NEVADA

Located in the heart of East Canyon City, Nevada, the White Pine Public Museum invites visitors on a journey through time, blending local history with the wonders of the natural world. At its core lies an extraordinary exhibit that has captured imaginations: Lily the Cave Bear, a remarkably preserved 12,000-year-old specimen discovered in the county's very own caves. Lily isn't just a relic of the past—she's a bridge connecting us to the ancient ecosystems and Ice Age mysteries that once thrived here.

### A Glimpse into the Past:

Lily's story begins in the rugged landscapes of White Pine County, where her remains were unearthed, frozen in time. Her presence offers a rare, tangible link to prehistoric life, showcasing the region's role as a haven for now-extinct species. Visitors are inspired by her resilience and the scientific marvel of her preservation, reminding us of nature's power to endure.

### More Than a Museum:

The White Pine Public Museum is more than a repository of artifacts—it's a catalyst for curiosity. Through engaging exhibits, educational programs, and

community-driven storytelling, the museum celebrates the ingenuity of both humans and nature. Lily's display, accompanied by interactive displays, invites all ages to explore science, history, and their own connection to the land.

### Your Invitation to Connect:

Whether you're a history enthusiast, a nature lover, or simply seeking inspiration, the White Pine Public Museum offers a reminder that the past is never truly gone. Lily the Cave Bear stands as a testament to discovery, urging us to cherish our heritage and the stories waiting to be uncovered. Visit today and let the spirit of exploration ignite your own journey.

Step into a world where history breathes—and let Lily's story change the way you see the world.

### White Pine Public Museum

2000 Aultman St

Ely, NV 89301

(775) 289-4710

<https://WPMuseum.org/>



## UNVEILING THE SUBTERRANEAN MAJESTY OF LEHMAN CAVES

Nestled deep within the rugged beauty of White Pine County, Nevada, Lehman Caves rises like a hidden cathedral of stone, inviting travelers to step into a world where time seems to stand still. Carved over millennia by the patient hand of flowing water, the cavern's intricate stalactites, glittering calcite formations, and echoing chambers create a breathtaking symphony of light and shadow that stirs the soul.

As you glide along the gently lit pathways, the cave whispers stories of ancient seas, geological marvels, and the spirit of conservation that has protected this natural wonder since its discovery in 1885.

Visiting Lehman Caves isn't merely a sightseeing trip—it's an act of reverence for the planet's hidden treasures. Guided tours illuminate the delicate balance of this subterranean ecosystem, inspiring each guest to become an advocate for preservation. By stepping into this underground masterpiece, you join a community that values wonder, education, and stewardship.

Let the silent grandeur of Lehman Caves ignite your sense of adventure and awaken a lifelong commitment to protect the awe-inspiring landscapes that define Nevada's heart. Your journey begins with a single step—answer the call of the earth's most poetic corridors.

For more information, please visit: <https://www.NPS.gov/grba/planyourvisit/lehman-caves-tours.htm>.



# Discovering the Majesty of Great Basin National Park in Nevada

Located in the heart of eastern Nevada, in White Pine County, lies a hidden gem of unparalleled beauty and ecological diversity: Great Basin National Park. Often overlooked in favor of its more famous counterparts, Great Basin offers a unique and rewarding experience for those seeking solitude, breathtaking landscapes, and a glimpse into the rugged history of the American West.

The park's centerpiece is Wheeler Peak, the second-highest mountain in Nevada, rising to a majestic 13,063 feet. From its snow-capped summit, visitors can gaze upon a vast expanse of the Great Basin Desert, a seemingly endless sea of sagebrush and silence. This dramatic elevation change contributes to a remarkable range of ecosystems within the park, from desert scrub to alpine tundra.

One of the park's most fascinating attractions is the Lehman Caves, a stunning network of marble caverns adorned with intricate formations. Guided tours offer visitors a chance to marvel at the delicate stalactites, stalagmites, and other otherworldly features sculpted by water and time. The caves provide a cool and refreshing escape from the desert heat and a glimpse into the geological processes that have shaped the region for millions of years.

Beyond the caves and the towering peak, Great Basin National Park boasts a diverse range of flora and fauna. Ancient bristlecone pine trees, some of

the oldest living organisms on Earth, cling to the rocky slopes, their gnarled branches telling tales of resilience and survival. Wildlife abounds, from mule deer and bighorn sheep to coyotes, mountain lions, and a variety of birds.

Great Basin offers a wealth of opportunities for outdoor recreation. Hiking trails wind through diverse landscapes, catering to all skill levels. Stargazing is particularly spectacular, thanks to the park's remote location and minimal light pollution. The Milky Way stretches across the night sky in dazzling detail, providing an unparalleled view of the cosmos. Camping is a popular option, allowing visitors to immerse themselves in the park's tranquility and beauty.

Unlike the crowded trails of more popular national parks, Great Basin offers a sense of solitude and connection with nature. It's a place where you can truly escape the hustle and bustle of modern life and reconnect with the natural world. Whether you're an avid hiker, a stargazer, or simply seeking a peaceful retreat, Great Basin National Park offers an unforgettable experience in the heart of Nevada's rugged interior. So, pack your bags, head to White Pine County, and discover the hidden majesty that awaits you in Great Basin National Park.

For more information, please visit: <https://www.NPS.gov/grba/index.htm>.



# NEVADA STATE FAIR



The Nevada State Fair is back in Carson City, the capital of Nevada. Enjoy four exciting days filled with carnival rides, delicious food, and numerous vendors! The fair proudly honors the wonderful State of Nevada. Join us to experience the lovely June weather while participating in a full day of activities at Mills Park.

Admission is **FREE** for everyone - no entry fees required. The Nevada State Fair is an outdoor event.

\*Dogs must be on a leash.

\*Bringing alcohol into or out of the venue is prohibited.

**JUNE 11-14, 2026 @ Mills Park**

**Thursday June 11th: 1pm - 10pm**

**Friday June 12th: 11am - 10pm**

**Saturday June 13th: 11am - 10pm**

**Sunday June 14th: 11am - 10pm**

**Mills Park**

**1111 E William Street**

**Carson City, Nevada 89701**

For vendor and additional information, please visit: <https://NevadaStateFair.org/>



# NETWORKING COFFEE EVENTS

## *Coffee, Conversations, and Connections!*



**Executive Director Memberships are limited so call or text 775-583-8176 today!**

Networking Coffee Events provide an opportunity for deeper engagement than social media can typically offer. In-person conversations often lead to more substantive discussions, allowing individuals to delve into topics that matter to them and their careers.

Sharing ideas, experiences, and challenges can create a level of understanding and camaraderie that is hard to replicate online. Furthermore, these connections have the potential to flourish into lucrative partnerships, alliances,

or mentorship possibilities that are essential for professional development and progress.

With Exclusive Director Memberships limited to one per county, you'll gain access to a focused group of professionals dedicated to fostering genuine relationships.

Don't miss your chance to elevate your networking game—call or text 775-583-8176 today to secure your Director Membership and start building the connections that count or visit [www.NetworkingCoffeeEvents.com](http://www.NetworkingCoffeeEvents.com).

# Drag’N Ass Rescue and Sanctuary: A Haven for Donkeys and More

In a world where compassion often faces challenges, Drag’N Ass Rescue and Sanctuary stands out as a beacon of hope for neglected and abused donkeys. Located in a serene setting, this nonprofit organization is dedicated to providing a safe and loving environment for these gentle creatures, ensuring they receive the care and attention they desperately need.

Drag’N Ass Rescue and Sanctuary was founded with a simple yet profound mission: to rescue, rehabilitate, and provide sanctuary for donkeys in distress. Many donkeys come to the sanctuary from situations of neglect, abuse, or abandonment. The organization’s

team of dedicated staff and volunteers work tirelessly to ensure that each donkey receives the medical attention, nutrition, and love required to thrive.

One of the unique aspects of Drag’N Ass Rescue is its commitment to educating the public about the needs and characteristics of donkeys. Many individuals may not understand the special care that donkeys require, as they are often misunderstood animals. The sanctuary regularly hosts educational workshops and community outreach programs to shed light on the importance of humane treatment and responsible ownership.



Upon arrival at Drag’N Ass Rescue, each donkey undergoes a thorough assessment. This includes a veterinary check-up to evaluate their overall health and to identify any immediate medical needs. The sanctuary ensures that any necessary treatments are administered promptly, including vaccinations, dental care, and hoof care.

After the initial assessment, the donkeys are gradually introduced to their new environment, where they can socialize with other donkeys and begin to acclimate to their new surroundings. The sanctuary provides spacious pastures and safe enclosures, allowing the donkeys to roam freely and express their natural behaviors.

The dedicated team at Drag’N Ass Rescue also works on behavioral rehabilitation, helping donkeys that may have been traumatized by their past experiences. Through patience and understanding, the staff and volunteers help these animals regain trust in humans and learn to enjoy companionship once more.

Although donkeys are the heart of Drag’N Ass Rescue, the sanctuary’s mission extends to other animals in need. The organization often finds itself caring for a variety of farm animals, including goats, pigs, and horses. Just like the donkeys, these animals require love and care, and Drag’N Ass Rescue provides them with a safe haven as well.

The sanctuary operates on a model of inclusivity, welcoming all animals regardless of their background. This broader mission amplifies their impact within the community, demonstrating that compassion knows no bounds.

Drag’N Ass Rescue and Sanctuary thrives on community support. Volunteers play a vital role in the day-to-day operations of the sanctuary, assisting with feeding, cleaning, and socializing with the animals. The sanctuary welcomes individuals and families interested in lending a helping hand, providing them with a rewarding opportunity to connect with animals in need.

Additionally, the sanctuary hosts various fundraising events throughout the year, from adoption fairs to community festivals, to raise awareness and garner support. These events provide a platform for animal

lovers to come together, share their passion for animal welfare, and contribute to a greater cause.

Drag’N Ass Rescue and Sanctuary is more than just a place for donkeys and other animals to live; it is a refuge characterized by love, healing, and second chances. By focusing on rescue, education, and community involvement, the sanctuary not only provides immediate care to animals in need but also cultivates a culture of compassion and understanding for all creatures.


As awareness for the needs of donkeys and other farm animals grows, so too does the opportunity for individuals to get involved. Whether through volunteering, donating, or simply spreading the word, everyone can play a part in the mission of Drag’N Ass Rescue and Sanctuary—creating a brighter future for all animals.

Join our incredible team of volunteers devoted to improving the lives of donkeys, mules and horses everywhere.

For more information on re-homing, volunteering, virtual adoption, or donating, please visit our website at [www.Dragnass.org](http://www.Dragnass.org) or call us at 702-530-1303.

**DONATE - Make a Difference Today**

Help our Rescue and Sanctuary by donating today! All donations go directly to making a difference for our cause.



\$6,678 raised	38 donations	\$1,000,000 goal
-------------------	-----------------	---------------------

Progress bar showing 6.678% completion towards the \$1,000,000 goal.

## SLOW TRAVEL -

Slow travel is a growing trend in the world of travel, where people are opting for a more mindful and immersive experience rather than rushing from one tourist attraction to another. It is a way of traveling that focuses on taking the time to truly experience a destination, its culture, and its people, rather than just ticking off a list of must-see sights.

The concept of slow travel is not a new one. In fact, it dates back to the ancient Greek philosopher, Epicurus, who believed in the importance of taking time to appreciate the simple pleasures in life. However, in today's fast-paced world, the idea of slowing down and savoring every moment of a trip has become more relevant than ever.

One of the main principles of slow travel is to spend an extended period of time in a particular place, rather than rushing through multiple destinations in a short period. This allows travelers to fully immerse themselves in the local culture and way of life. Instead of merely observing, slow travelers become a part of the community, getting to know the locals and their way of life.

Another aspect of slow travel is the use of sustainable and eco-friendly practices. This includes supporting local businesses, using public transportation or walking instead of flying, and minimizing waste. This not only benefits the environment but also allows travelers to have a more authentic and responsible experience.

One of the main benefits of slow travel is the opportunity to truly disconnect from the stresses of everyday life. By slowing down and being present in the moment, travelers can relax and recharge, which is often the main purpose of a vacation. This can also lead to a deeper appreciation for the destination and a better understanding of its history and culture.

In contrast, fast-paced travel can often leave travelers feeling exhausted and overwhelmed, with little time to truly appreciate the places they visit. It can also have a negative impact on the environment and local communities, as the constant influx of tourists can cause overcrowding and damage to natural sites.



Slow travel is also a more cost-effective way of exploring the world. By staying in one place for a longer period, travelers can save on transportation costs and accommodation expenses. This makes it a more accessible option for those on a budget, as well as for families and larger groups.

While slow travel may not be for everyone, it has gained a significant following in recent years, especially among millennials and Gen Z travelers who prioritize experiences over material possessions. It allows for a more meaningful and authentic travel experience, fostering a deeper connection with the destination and its people.

In conclusion, slow travel is not just a way of traveling, but a mindset. It encourages travelers to embrace a slower pace of life and to savor every moment of their journey. It also promotes responsible and sustainable travel practices, which are crucial in today's world. So next time you plan a trip, consider slowing down and immersing yourself in the local culture – you may be pleasantly surprised by the experience.

For more information, please visit:

<https://www.NevadaOutdoorsMagazine.com/slow-travel/>



# Nevada State Parks & Recreation Areas



Cathedral Gorge State Park

## **BEAVER DAM STATE PARK -**

Beaver Dam State Park showcases a stunning blend of natural, untouched, and rugged beauty, creating a serene haven for outdoor lovers who enjoy hiking, camping, or fishing. With its charming streams and cascading waterfalls, along with forests of pinyon, juniper, and ponderosa trees, the park features striking formations of volcanic and sedimentary rock. As a designated Watchable Wildlife Area, it offers visitors the chance to spot a variety of wildlife, including turkeys, jack rabbits, and porcupines. The park is also inhabited by mule deer, coyotes, foxes, bobcats, great blue herons, and the occasional mountain lion, alongside a diverse array of lizards and snakes.

For more information, call (775) 728-8101 or visit <https://Parks.nv.gov/parks/beaver-dam>.

## **BERLIN-ICHTHYOSAUR STATE PARK -**

Berlin-Ichthyosaur State Park features a town established in the 1890s, preserved in a state of suspended decay. This authentic Nevada ghost town still boasts many of its original structures, with some of its early inhabitants resting in the local cemetery. Trails meander through the town, narrating the history of Berlin and its mining activities. Additionally, the park is renowned for housing the largest known remains and the highest concentration of Ichthyosaurs, ancient marine reptiles that once thrived in the warm ocean that enveloped central Nevada 225 million years ago. The fossils are safeguarded and showcased at the park's Fossil House.

For more information, call (775) 427-9332 or visit <https://Parks.nv.gov/parks/berlin-ichthyosaur>.

## **BIG BEND of the COLORADO STATE RECREATION AREA -**

Nestled along the banks of the Colorado River at the southern edge of Nevada, Big Bend of the Colorado River boasts approximately two miles of pristine sandy beaches. Thanks to its location downstream from Davis Dam, the river remains refreshingly clear and cool throughout the year. Visitors can enjoy a range of activities such as camping, picnicking, boating, fishing, swimming, hiking, and birdwatching. The park is home to a diverse array of waterfowl and shorebirds, including mallards, coots, herons, and geese. Additionally,

you'll find a rich variety of wildlife like hawks, roadrunners, quail, hummingbirds, doves, and owls. Just a short distance away, the town of Laughlin provides all the amenities of a classic Nevada gaming destination.

For more information, call (702) 298-1859 or visit <https://Parks.nv.gov/parks/big-bend-of-the-colorado>.

## **BUCKLAND STATION -**

Fort Churchill State Historic Park

Constructed in 1870 with materials salvaged from the abandoned Fort Churchill, which closed in 1869, Buckland Station served multiple purposes: it was a Pony Express stop, a trading post, a boarding house, and the residence of the Buckland family until 1884. Visitors can enjoy self-guided tours that offer a fascinating look into the lives of early pioneers in Nevada, complemented by a brief video that outlines the history of both Buckland Station and the nearby Fort Churchill.

For more information, call (775) 577-4880 or visit <https://Parks.nv.gov/parks/buckland-station>.

## **CATHEDRAL GORGE STATE PARK -**

Cathedral Gorge State Park is nestled in a slender valley in southeastern Nevada, where the forces of erosion have sculpted striking and distinctive designs in the soft bentonite clay. The park's stunning landscape originated from powerful volcanic eruptions that laid down layers of ash, some reaching hundreds of feet in thickness. Numerous walking trails wind through the cave-like structures and towering spires, remnants of geological processes that date back tens of millions of years. A paradise for photographers, the park showcases breathtaking vistas of the scenic canyon, inviting visitors to partake in hiking, picnicking, camping, and exploring the wonders of nature.

For more information, call (775) 728-8101 or visit <https://Parks.nv.gov/parks/cathedral-gorge>.

## **CAVE LAKE STATE PARK -**

Cave Lake State Park is a fantastic destination for outdoor enthusiasts throughout the year. The 32-acre reservoir, teeming with rainbow trout and German brown trout, is perfect for fishing and boating adventures. During the summer months, visitors can dive into swimming, explore hiking trails,

# Nevada State Parks & Recreation Areas

set up camp, or hit the mountain biking paths. When winter sets in, the park transforms into a wonderland for ice fishing, skating, snowmobiling, and cross-country skiing. Additionally, the park boasts a rich variety of wildlife, making it a great spot for nature lovers.

For more information, call (775) 728-8100 or visit <https://Parks.nv.gov/parks/cave-lake>.

## **CAVE ROCK STATE PARK -**

Perched on the southeastern edge of Lake Tahoe, within the stunning Sierra Nevada mountain range, Cave Rock serves as an excellent spot for launching a boat and discovering the clear waters of North America's largest alpine lake. The facility features a double ramp for easy access, along with over 40 trailer parking spaces. At the southern end of the park, a charming beach invites visitors to swim, sunbathe, or snorkel, and it's also an ideal launch point for canoes and kayaks. With its steep shoreline and rocky shoals, this area is perfect for fishing and soaking in the breathtaking scenery of Lake Tahoe.

For more information, call (775) 588-7975 or visit <https://Parks.nv.gov/parks/lake-tahoe-nevada-state-park-2>.

## **DAYTON STATE PARK -**

At the base of the Virginia Range and alongside the Carson River, Dayton State Park boasts stunning natural beauty intertwined with a rich history of gold and silver mining. The park is home to the remnants of the Rock Point Mill, constructed in 1861, which serves as a testament to Dayton's prosperous mining era. The old stone walls of the mill, one of the pioneers in processing ore from the Comstock Lode, still stand proudly amidst cottonwood trees, sagebrush, and willows. Once a Paiute fishing camp, this park offers a picturesque setting for camping, picnicking, hiking, or hosting group events. Nature enthusiasts may spot hawks, foxes, or porcupines that inhabit this enchanting landscape.

For more information, call (775) 687-5678 or visit <https://Parks.nv.gov/parks/dayton>.

## **ECHO CANYON STATE PARK -**

Echo Canyon State Park beautifully highlights the charm of Eastern Nevada, providing endless opportunities for outdoor enthusiasts throughout the year. The 65-acre reservoir is an ideal spot for boating and swimming, attracting a diverse array of waterfowl such as mallards, teals, and herons. Anglers can cast their lines in search of rainbow trout, largemouth bass, crappie, and even the rare German brown trout. Meanwhile, campers and hikers can marvel at the majestic eagles, hawks, songbirds, owls, and vultures that glide gracefully through the canyons and valleys. Wildlife sightings often include cottontails, coyotes, deer, and the occasional bobcat.

For more information, call (775) 962-5103 or visit <https://Parks.nv.gov/parks/echo-canyon>.

## **ELGIN SCHOOLHOUSE STATE HISTORIC SITE -**

A single-room schoolhouse served as an educational hub for multiple generations of children, accommodating grades one through eight from 1922 until 1967. In 1924, an expansion added a small apartment for a teacher, addressing the lack of housing in the quaint community. This improvement made it easy to attract teachers, who were offered competitive salaries and provided accommodations. The Elgin Schoolhouse State Historic Site showcases many original artifacts from the school, along with items that authentically represent the era. Visitors can explore the Schoolhouse on the first Saturday of each month from 10 a.m. to 3 p.m., or by making an appointment.

To arrange a visit, please call Kershaw-Ryan State Park at 775-726-3564. For more information, please visit

<https://Parks.nv.gov/parks/elgin-schoolhouse>.

## **FORT CHURCHILL STATE HISTORICAL PARK -**

Fort Churchill holds a significant place in the narrative of Nevada and the American West. Established in 1860, it served to safeguard early settlers and westward travelers while also protecting the Pony Express and telegraph lines. Today, the remnants of the fort are preserved in a state of intentional decay within Fort Churchill State Historic Park, where visitors can explore designated trails to view the ruins. The park also features the restored Buckland Station, a crucial stop for pioneers traveling the Overland Route in the 1800s. Nestled along the Carson River, this park offers a picturesque setting for camping, hiking, bird watching, and canoeing.

For more information, call (775) 577-2345 or visit <https://Parks.nv.gov/parks/fort-churchill>.

## **ICE AGE FOSSILS STATE PARK -**

Launched in January 2017 as part of Governor Brian Sandoval's "Explore Your Nevada Initiative," this expansive 315-acre park encompasses a section of the upper Las Vegas wash, renowned for its rich paleontological and historical significance. During the Pleistocene epoch, commonly referred to as the Ice Age, this wash served as a lush habitat for various now-extinct mammals, such as Columbian mammoths, American lions, camels, dire wolves, and ground sloths. The site's wealth of fossils sparked extensive scientific inquiry, highlighted by the notable "Big Dig" from 1962 to 1963, which was the largest interdisciplinary scientific expedition of its time.

For more information, call (775) 478-9300 or visit <https://Parks.nv.gov/parks/ice-age-fossils>.

## **KERSHAW-RYAN STATE PARK -**

Nestled within a vibrant canyon, where cliffs soar up to 700 feet and a lush valley stretches below, Kershaw-Ryan State Park serves as a serene retreat in the desert, offering a striking contrast to the rugged terrain that envelops it. The park's natural springs nurture a flourishing garden filled with wild grapevines, white oaks, fruit trees, and willows, while a spring-fed pond creates a delightful wading area for children. It's common to spot wild horses, deer, and various wildlife visiting the water. With numerous picnic spots and a network of trails meandering through the landscape, the park is an ideal destination for

# Nevada State Parks & Recreation Areas



**Lake Mead Recreation Area**

hiking, camping, and exploring nature. The campground is accessible around the clock, while the day-use area welcomes visitors from 8 AM until sunset.

For more information, call (775)726-3564 or visit <https://Parks.nv.gov/parks/kershaw-ryan>.

## **LAHONTAN STATE RECREATION AREA -**

Lahontan Reservoir, named after a historic lake, was initially constructed as part of an irrigation initiative to support local agriculture. The park boasts 69 miles of picturesque shoreline adorned with willows and cottonwoods, making it one of Nevada's top destinations for boating, fishing, water-skiing, horseback riding, camping, and outdoor activities throughout the year. For those seeking adventure, canoeing from Fort Churchill to the reservoir offers a fantastic day trip when the weather permits. The park is home to wild horses, bobcats, foxes, and deer, alongside a diverse array of birds, including migratory waterfowl, pelicans, herons, egrets, and hawks. Notably, Lahontan serves as a nesting ground for bald eagles.

For more information, call (775) 577-2226 or visit <https://Parks.nv.gov/parks/lahontan>.

## **LAKE MEAD RECREATION AREA -**

The Lake Mead National Recreation Area, straddling the border of Nevada and Arizona, holds the distinction of being America's first and largest national recreation area. Located just a short drive from the excitement of Las Vegas, this vast desert park offers a vital escape into the natural world. While Lake Mead itself is crucial as the largest reservoir in the United States, providing water to millions of people, the area is also a recreational paradise. Visitors flock here for year-round activities like boating, fishing, swimming, and exploring hundreds of miles of scenic trails ideal for hiking or biking among the stunning desert topography. It's the perfect spot to enjoy the sunshine and discover the rugged beauty of the Mojave Desert.

For more information, call (702) 293-8990 or visit <https://www.NPS.gov/lake/index.htm>.

## **MORMON STATION STATE HISTORIC PARK -**

Located in the charming town of Genoa, Mormon Station boasts beautiful lawns and mature trees, creating a perfect setting for gatherings with friends and family. As the site of Nevada's first permanent non-native settlement, Mormon Station was established in 1851 as a trading post along the Carson Route of the California Trail, offering essential supplies to tired travelers making their way across the Sierra Nevada Mountains. Today, visitors can explore a reconstructed version of the original trading post, which was lost to a fire in 1910, as well as a museum showcasing authentic artifacts from the pioneer era. The park also hosts popular annual events, such as the Genoa Candy Dance Arts & Crafts Faire and the Genoa Americana Celebration.

For more information, call (775) 782-2590 or visit <https://Parks.nv.gov/parks/mormon-station>.

## **OLD LAS VEGAS MORMON FORT STATE HISTORIC PARK -**

The Old Las Vegas Mormon Fort stands as the first permanent non-native settlement in the Las Vegas Valley, showcasing the remnants of an adobe fort constructed by Mormon missionaries in 1855 along a spring-fed creek. This creek, the sole source of free-flowing water for miles, was essential for irrigating fields and orchards, while the 22,000 square foot outpost served as a crucial stop for travelers. Today, this historic site is situated in what is now Downtown Las Vegas. Alongside the fort, which houses numerous historic artifacts, a Visitor Center offers exhibits and photographs that bring the site's rich history to life.

For more information, call (702) 486-3511 or visit <https://Parks.nv.gov/parks/old-las-vegas-mormon-fort>.

## **RYE PATCH STATE RECREATION AREA -**

Rye Patch State Recreation Area is open all year and boasts a stunning 22-mile reservoir with 72 miles of shoreline and a full capacity of 11,000 acres of water. Visitors can partake in a variety of activities such as camping, picnicking, swimming, and water-skiing. Anglers will find plenty of opportunities to catch white bass, catfish, black bass, and walleye. The park features

# Nevada State Parks & Recreation Areas

trails that allow guests to explore the rich wildlife and waterfowl, including hawks, eagles, owls, great egrets, antelope, deer, and foxes. Additionally, it serves as a favored spot for off-road vehicle enthusiasts, ghost town adventurers, and gold prospectors.

For more information, call (775) 442-0135 or visit <https://Parks.nv.gov/parks/rye-patch>.

## **SAND HARBOR STATE PARK -**

Lake Tahoe, the largest alpine lake in North America, boasts a stunning cobalt blue hue nestled in the Sierra Nevada mountain range. Its eastern shores feature gently sloping beaches, pristine waters, and fascinating rock formations, making Sand Harbor a perfect spot for swimming, kayaking, and scuba diving. Boaters, water-skiers, and anglers can conveniently launch their adventures from one of the park's two ramps. For those seeking a tranquil escape from the hustle and bustle of the beach, numerous picnic areas shaded by cedars and Jeffrey pines offer tables and barbecues for a delightful outdoor meal. Additionally, the park is home to the annual Lake Tahoe Shakespeare Festival, which takes place every summer.

For more information, call (775) 831-0494 or visit <https://Parks.nv.gov/parks/lake-tahoe-nevada-state-park>.

## **SOUTH FORK STATE RECREATION AREA -**

South Fork State Recreation Area features vibrant meadows and undulating hills teeming with wildlife native to northeastern Nevada. It's not unusual to spot mule deer, badgers, beavers, and kit foxes in their natural habitat. With the stunning Ruby Mountains providing a picturesque backdrop, visitors can indulge in activities like hunting, boating, swimming, and fishing. The expansive reservoir is home to a rich variety of fish, including catfish, bass, and trophy-sized trout. The lake is also frequented by various waterfowl, such as ducks and geese. For those

looking to stay overnight, South Fork offers both primitive and developed camping options, including a 25-site campground equipped with picnic tables, grills, and a restroom with showers.

For more information, call (775) 744-4346 or visit

<https://Parks.nv.gov/parks/south-fork>.

## **SPOONER LAKE & BACKCOUNTRY STATE PARK -**

Located in the stunning Lake Tahoe Basin, the Spooner Backcountry serves as a vast recreational haven, featuring a picturesque lake embraced by aspen trees and over 12,000 acres of lush, open woodlands. The area boasts an impressive network of 50 miles of trails suitable for hiking, horseback riding, and mountain biking, along with primitive roads for exploration. Among the most frequented trails are the Marlette, Red House, Flume, and Tahoe Rim Trails. For those looking to stay overnight, camping options and cozy cabins are available. The Spooner Lake Cabin accommodates up to four guests comfortably, while the Wildcat Cabin is perfect for two. Both cabins come equipped with essential amenities, including composting toilets, beds, cooking stoves, and wood-burning stoves.

For more information, call (775) 749-5980 or visit

<https://Parks.nv.gov/parks/spooner-lake>.

## **SPRING MOUNTAIN RANCH STATE PARK -**

Sprawling and splendid, Spring Mountain Ranch State Park is adjacent to the Red Rock Canyon National Conservation Area and has been used historically as a working ranch and a luxury retreat by a string of colorful owners, including German actress Vera Krupp and millionaire Howard Hughes. Today visitors can explore some of the oldest buildings in Nevada, a 1860s blacksmith shop, the Sandstone Cabin that was home to the



**Sand Harbor State Park**

# Nevada State Parks & Recreation Areas



founding family and the ranch house. Hiking trails throughout the park, in addition to tree-shaded picnic sites with tables and grills, make day trips to the park a family favorite. And, every year Super Summer Theatre offers a variety of outdoor shows to enjoy.

For more information, call (702) 875-4141 or visit <https://Parks.nv.gov/parks/spring-mountain-ranch>.

## **SPRING VALLEY STATE PARK -**

Spring Valley State Park boasts a stunning backdrop of light-gray, pink, and white volcanic tuff and sediment. This scenic destination is a favorite for boating, swimming, and camping, while also offering visitors a chance to explore historic ranches dating back to the late 1800s. The 59-acre Eagle Valley Reservoir is a prime spot for anglers seeking rainbow, tiger, and German brown trout, and it attracts a diverse range of waterfowl and shorebirds, such as mallards, herons, avocets, and the occasionally spotted trumpeter swan. Campers and hikers can enjoy the company of soaring eagles, hawks, and melodious songbirds as they traverse the park's canyons and valleys.

For more information, call (775) 962-5102 or visit <https://Parks.nv.gov/parks/spring-valley>.

## **VALLEY OF FIRE STATE PARK -**

Famous across the globe, Valley of Fire State Park boasts 40,000 acres of stunning red Aztec sandstone formations set against a backdrop of gray and tan limestone. This remarkable park is home to ancient, fossilized trees and petroglyphs that are over 2,000 years old. Visitors can explore a center that

features exhibits detailing the park's geology, ecology, and rich history, as well as the surrounding area's fascinating past.

For more information, call (702) 397-2088 or visit <https://Parks.nv.gov/parks/valley-of-fire>.

## **VAN SICKLE BI-STATE PARK -**

Just a brief stroll from the casinos in Stateline, NV, Van Sickle stands out as one of the most accessible parks in the Tahoe Basin. A quick ascent from the trailhead leads visitors into the peaceful embrace of the forest. The park features easy to moderate trails adorned with rocky outcrops that offer stunning vistas of North America's largest alpine lake and the majestic surrounding mountains. The Rim Trail Connector links to the renowned Tahoe Rim Trail, which National Geographic Adventure magazine has recognized as one of the top ten trails in the country. This park welcomes hikers, cyclists, and horseback riders alike.

For more information, call (775) 831-0494 or visit <https://Parks.nv.gov/parks/lake-tahoe-nevada-state-park-3>.

## **WALKER RIVER STATE RECREATION AREA -**

Nevada has seized a remarkable chance to create the Walker River State Recreation Area. The Walker Basin Conservancy generously contributed over 12,000 acres of land along with nearly 30 miles of the East Walker River to enhance public access and protect natural resources. This donation encompasses several expansive ranches that had been inaccessible to the public for over a century. Today, these lands promise a unique outdoor experience unmatched by any other state park in Nevada.

# Nevada State Parks & Recreation Areas

The recreation area consists of five distinct units: Pitchfork Ranch, Rafter 7 Ranch, Flying M Ranch, Nine Mile Ranch, and the Elbow. These units will gradually open to the public as development and infrastructure progress. Pitchfork Ranch acts as the park's headquarters, featuring two campgrounds and a Visitors Center, while the Elbow is already available for camping and exploration. Updates will be provided as each phase of development is completed.

For more information, call (775) 463-1609 or visit <https://Parks.nv.gov/parks/walker-river>.

## WARD CHARCOAL OVENS STATE HISTORIC PARK -

Nestled in the picturesque Egan Mountain Range of eastern Nevada, Ward Charcoal Ovens State Historic Park offers a tranquil escape into nature. The park is home to six iconic beehive-shaped charcoal ovens, which were operational from 1876 to 1879, playing a crucial role in processing the area's abundant silver ore. After mining activities ceased, these ovens served as shelters for weary travelers and gained notoriety as a refuge for stagecoach robbers. Today, these historic structures are accessible for exploration. Visitors can also partake in camping, picnicking, hiking, and fishing, all while enjoying the rich wildlife that inhabits the park, including mule deer, grouse, and elk.

For more information, call (775) 289-1693 or visit <https://Parks.nv.gov/parks/ward-charcoal-ovens>.

## WASHOE LAKE STATE PARK -

Tucked away in a picturesque valley where bald eagles glide overhead, Washoe Lake State Park boasts stunning vistas of the Sierra Nevada, as well as the Carson and Virginia mountain

ranges. This beloved destination is perfect for hiking, camping, picnicking, water sports, and horseback riding. The park is also home to a rich variety of birds and waterfowl, including American white pelicans and Canada geese. Fishing enthusiasts can target channel and bullhead catfish, wipers, white bass, and Sacramento perch. Conveniently located between Reno and Carson City, this park is a true gem for both locals and visitors to explore throughout the year.

For more information, call (775) 687-4319 or visit <https://Parks.nv.gov/parks/washoe-lake>.

## WILD HORSE STATE RECREATION AREA -

Wild Horse State Recreation Area is a hidden gem that welcomes visitors all year round. The nearby reservoir is a favorite among fishing enthusiasts, teeming with rainbow and German brown trout, smallmouth bass, yellow perch, and catfish ready to be caught. The chilly winters transform the lake into a haven for ice fishing and skating, as well as a playground for snowmobiling and skiing. In spring, the park bursts into color with stunning wildflowers, while summer invites guests to enjoy swimming, boating, camping, and hiking. Although hunting is prohibited within the park, the campground serves as a popular launching point for hunting trips in the nearby areas. Wildlife sightings include pronghorn, mule deer, elk, and a diverse array of waterfowl and upland game birds.

For more information, call (775)385-5939 or visit <https://Parks.nv.gov/parks/wild-horse>.



Ward Charcoal Ovens State Historic Park



# NEVADA COUNTY FAIRGROUNDS

## **CARSON CITY FAIRGROUNDS**

601 Old Clear Creek Road  
Carson City, NV 89701  
(775) 283-7425

<https://VisitCarsonCity.com/venues/53262-2/>

The Carson City fairgrounds are a versatile venue that hosts a variety of events throughout the year. From the annual Nevada State Fair to dog shows, seasonal festivals, and farmers' markets, there's always something happening at the fairgrounds. Each event brings together community members and tourists, fostering a sense of connection and shared experience. The venue's spacious layout includes multiple arenas, exhibition halls, and open areas, making it ideal for both large-scale events and intimate gatherings.

## **3C EVENT COMPLEX**

(formerly Churchill County Fairgrounds)  
325 Sheckler Road  
Fallon, NV 89406  
(775) 423-7733

<https://www.ChurchillCounty.org/Facilities/Facility/Details/Fairgrounds-Arenas-21>

Nestled in the heart of Fallon, Nevada, the 3C Event

Complex, formerly known as the Churchill County Fairgrounds, has transformed into a vibrant community hub that caters to a variety of events and activities. This complex is not just a venue; it's a cornerstone of local culture and a testament to the community's commitment to fostering engagement, entertainment, and economic growth.

## **CLARK COUNTY FAIRGROUNDS**

1301 W. Whipple Ave.  
Logandale, NV 89021  
(702) 398-3247

<https://CCFair.com/>

The Clark County Fairgrounds was established to cater to the growing population of Clark County and the surrounding areas. It was initially designed to host the annual Clark County Fair, a beloved event that showcases local agriculture, art, and entertainment. Over the years, the fairgrounds have expanded in scope and size, becoming a key fixture for community activities and an essential venue for both locals and visitors.



### **DOUGLAS COUNTY FAIRGROUNDS**

920 Pinenut Road  
Gardnerville, NV 89410  
(775) 782-9840

[https://CommunityServices.douglascountynv.gov/parks/park\\_sites/fairgrounds](https://CommunityServices.douglascountynv.gov/parks/park_sites/fairgrounds)

The Fairgrounds are best known for hosting the annual Douglas County Fair, a celebration that highlights the region's agricultural prowess and offers an abundance of activities for visitors of all ages. This much-anticipated event features livestock exhibits, carnival rides, live entertainment, and a wide array of food vendors, drawing thousands of visitors each year.

### **ELKO COUNTY FAIRGROUNDS**

13th St. & Fairgrounds Rd.  
Elko, NV 89801  
(775) 738-3616

<https://ElkoCountyFair.com>

The Elko County Fairgrounds feature a variety of facilities that cater to diverse interests and events. The main arena is a focal point, frequently used for rodeos, equestrian shows, and livestock exhibitions. The grandstands surrounding the arena can accommodate hundreds of spectators, creating an electrifying atmosphere during events. Additionally, the Fairgrounds boast several exhibition halls and meeting spaces ideal for conferences, trade shows, and community meetings. These versatile facilities can be customized to suit nearly any event, providing ample space for vendors, displays, and audiences.

### **ESMERALDA COUNTY - TONOPAH FAIR- GROUNDS & ARENA**

US 6  
Tonopah, NV 89049  
(775) 482-6336

<https://www.TonopahNevada.com/tonopah-fair-grounds-arena/>

The Tonopah County Fairgrounds has a rich history that reflects the ups and downs of the mining boom in the region. Established in the early 20th century, the fairgrounds served as a gathering place for miners and their families, showcasing agricultural produce, livestock, and crafts. As the mining industry evolved, so too did the fairgrounds, adapting to the needs of the community and continuing to host fair events that celebrate local culture and agricultural advancements.

### **EUREKA COUNTY FAIRGROUNDS**

Whistler St.  
Eureka, NV  
(775) 777-4306

<https://www.EurekaCountyNV.gov/recreation-culture-in-eureka-county/eureka-county-fair/>

Throughout the year, the Eureka County Fairgrounds hosts a variety of events that cater to all ages and interests. The annual Eureka County Fair, usually held in late summer, is the centerpiece of the Fairgrounds' activities. This family-friendly event showcases local talent and agricultural prowess, featuring livestock exhibitions, 4-H competitions, and arts and crafts displays. Attendees can enjoy thrilling rodeo events, delicious food vendors, and live entertainment, making it a highlight of the community calendar.



# NEVADA COUNTY FAIRGROUNDS

## **HUMBOLDT COUNTY - TRI COUNTY FAIRGROUNDS**

50 W. Winnemucca Blvd.  
Winnemucca, NV 89445  
(775) 623-5071

<http://www.LaborDayFair.com/>

The Tri-County Fair, held annually, remains one of the highlights of the fairgrounds' calendar. This event brings together residents and visitors alike to celebrate local agriculture, craft, and art, showcasing everything from livestock competitions to delicious food stands serving up local favorites. The fair has become a cherished tradition that reinforces community bonds, educates younger generations about farming and livestock, and stimulates local businesses.

## **LINCOLN COUNTY FAIRGROUNDS & RODEO**

1631 State Route 319  
Panaca, NV 89042

<https://LCNVFair.org>

The Lincoln County Fairgrounds has a long-standing tradition that dates back several decades, serving as a central gathering point for the residents of Lincoln County and surrounding areas. Beyond its fairgrounds, the site boasts a historical significance that mirrors the evolution of the community itself. Originally established to promote agriculture and livestock, the fair has evolved into a multifaceted celebration that includes arts, crafts, food, and entertainment, all while preserving the rodeo traditions that are integral to the area's identity.

## **LYON COUNTY FAIRGROUNDS**

100 Highway 95A South  
Yerington, NV 89447  
(775) 221-4087 or (775) 309-3720

<https://www.Lyon-County.org/957/Lyon-County-Fair-Rodeo>

The Lyon County Fairgrounds has a rich history tied closely to the agricultural roots of the region. Established to promote and celebrate the county's agricultural traditions, the fairgrounds serve as a gathering place for families, farmers, and vendors. The fairgrounds host the annual Lyon County Fair, which features a variety of events celebrating the agricultural heritage of the area, including livestock shows, cooking competitions, and craft exhibitions. Over the years, the fairgrounds have grown from a simple exhibition space to a multifaceted venue that hosts events year-round.

## **NYE COUNTY - PAHRUMP COUNTY FAIRGROUNDS**

The Town of Pahrump  
2100 E. Walt Williams Dr., Ste. 100  
Pahrump, V 89048  
(775) 727-2858

<https://PahrumpNV.gov/173/The-Fairground>

A development plan is currently being formulated by the Town of Pahrump for the Pahrump/Nye County Fairgrounds, which spans 427 acres close to Dandelion Street and State Route 160. The project is still in its initial phases, with funding yet to be finalized. In the future, the facility is anticipated to feature ball fields, exhibition halls,



and a rodeo arena. Upon completion, the Fairgrounds will serve as a significant recreational venue for both Nye County and Pahrump.

### **STOREY COUNTY - VIRGINIA CITY FAIRGROUNDS**

485 S. F St.  
Virginia City, NV 89440  
(775) 847-7500

<https://VisitVirginiaCityNV.com/event-location/virginia-city-fairgrounds/>

The Virginia City Fairgrounds are known for hosting a variety of events throughout the year that draw in locals and tourists alike. The annual Virginia City Rodeo, a highlight of the summer season, showcases the thrilling world of cowboy culture, with events like bull riding, barrel racing, and roping competitions. This event, along with others, exemplifies the passion and perseverance that the local ranching community embodies.

### **WASHOE COUNTY - RENO-SPARKS LIVESTOCK EVENTS CENTER**

1350 N. Wells Avenue  
Reno, NV 89512  
(775) 688-5752

<https://www.VisitRenoTahoe.com/event-venues/reno-sparks-livestock-events-center>

The Reno-Sparks Livestock Events Center boasts various facilities suited for a wide range of activities. The main arena, capable of accommodating thousands, serves as the primary stage for rodeos, horse shows, and

livestock auctions. In addition to the main arena, R/SLEC features multiple barns and exhibition spaces that house everything from cattle to sheep and other livestock—making it a bustling hub during events.

The complex is designed not only to support agricultural events but also to host trade shows, concerts, and community festivals, showcasing its versatility as a venue. Its ample parking and accessible location near major highways enhance its appeal as a destination for visitors from within Nevada and beyond.

### **WHITE PINE COUNTY FAIRGROUNDS**

78 N. McGill Highway  
Ely, NV  
(775) 289-4691

<https://WhitePineCounty.net/645/Ag-District-13---WPC-Fairgrounds>

Throughout the year, the White Pine County Fairgrounds hosts a variety of events that draw both locals and visitors alike. The centerpiece of the fairgrounds' calendar is the annual White Pine County Fair, typically held in late summer. This multi-day event features livestock shows, rodeo competitions, carnival rides, arts and crafts exhibits, and much more, attracting thousands of attendees who come to celebrate local culture and the agricultural heritage of the area.



As the founders of The M. Kameron Hawkins Foundation, Inc., Non-profit, we feel an immense sense of purpose and pride in what we are building for our beloved “Battle Born” state, Nevada. Our journey began with a simple yet profound vision: to weave a stronger, more vibrant tapestry across every single county, binding us together through the celebration of our unique culture, breathtaking landscapes, and incredible communities. This foundation is more than just a non-profit; it’s a heartfelt promise to uplift and empower Nevada, one town, one event, one story at a time.

We believe in the power of connection and the untapped potential within each corner of our state. That’s why we’ve poured our energy into creating mediums that not only highlight our diverse offerings but also act as catalysts for local prosperity. Our mission is two-fold: to significantly boost tourism, inviting the world to discover the true spirit of Nevada beyond the bright lights, and crucially, to foster stronger, more resilient communities from Humboldt to Clark, from Elko to Nye.

To achieve this, we’ve launched the [17 Nevada Lifestyle County Magazines](#). Imagine a publication dedicated entirely to the heartbeat of your county – showcasing local businesses, hidden gems, community heroes, and the unique lifestyle that makes it special. These magazines aren’t just for visitors; they’re designed to ignite local pride, encourage residents to explore their own backyards, and create a deeper sense of belonging. They are a testament to the fact that Nevada’s charm is felt in every single one of its distinctive counties.

Complementing our magazines is [Nevada.events](#), a comprehensive website we developed with one key goal in mind: empowerment. We understand the challenges event promoters, local businesses, and community groups face in getting their message out. That’s why [Nevada.events](#) offers a completely free platform for anyone to advertise their events. From farmers’ markets to festivals, charity runs to local concerts, this website is poised to become the go-to hub for what’s happening across Nevada, making it easier for everyone to connect, participate, and thrive.

Our hope, our ambition, is that through these initiatives, we can collectively unlock Nevada’s full potential. By promoting tourism, we bring vital resources into our communities. By providing free platforms for promotion, we empower local voices and strengthen the fabric of our neighborhoods. This isn’t just our dream; it’s a shared vision for a more connected, prosperous, and celebrated Nevada. We invite you to explore our resources, engage with our mission, and join us in building a future where every county shines brighter than ever before.

Our journey is just beginning.

Bookmark our website, [www.NevadaLifestyleMagazines.com](http://www.NevadaLifestyleMagazines.com) and visit us regularly.

Sincerely,

Mr. and Mrs. M. Kameron Hawkins of the  
M. Kameron Hawkins Foundation, Inc.,  
Non-profit



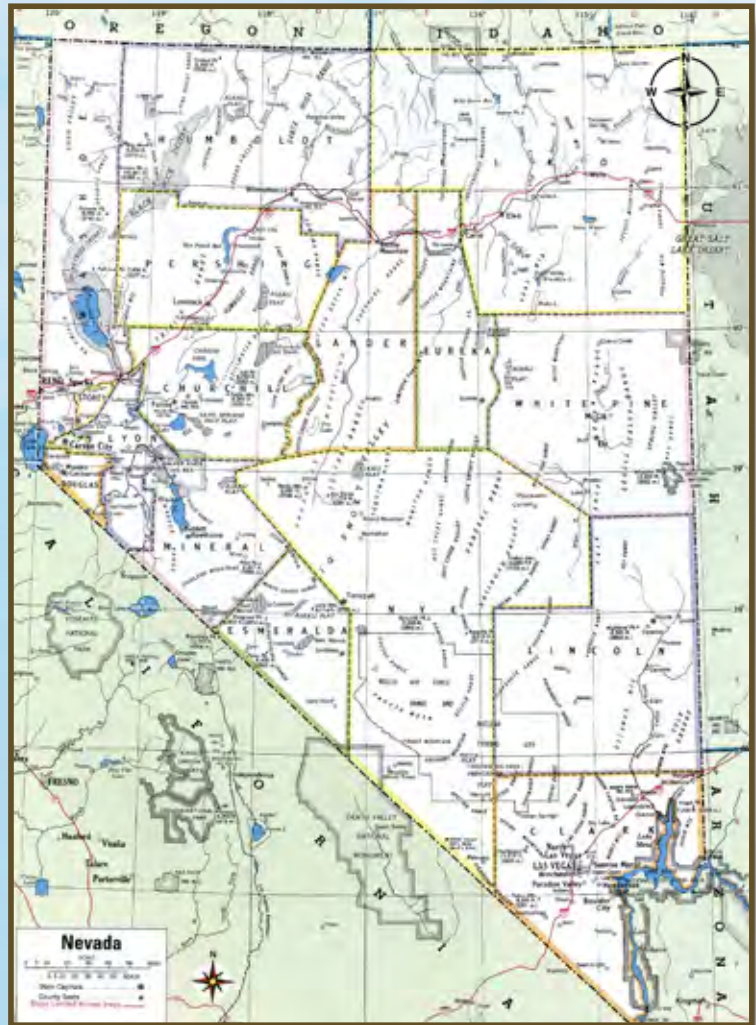
## 2026 Nevada Outdoors Magazine Media Kit

### Elevate your brand and connect directly with a highly engaged local audience by advertising in Nevada Outdoors Magazine.

Advertising in Nevada Outdoors Magazine offers business professionals a powerful, purposeful way to connect with a passionate and growing audience who live life beyond the boardroom. This quarterly publication doesn't just inform—it inspires a deep appreciation for Nevada's breathtaking landscapes, from rugged mountain trails to serene desert lakes. By placing your brand in its pages, you align your business with values of adventure, sustainability, and active living. Your message reaches an engaged readership of outdoor enthusiasts, conservationists, and lifestyle-driven decision-makers who value quality, authenticity, and local connection—ideal traits for businesses in outdoor gear, travel, wellness, real estate, and eco-conscious services.

What sets Nevada Outdoors Magazine apart is more than its vibrant content—it's the commitment to relevance and reach. Reprinted each quarter, the magazine ensures circulation remains dynamic and up to date, providing consistent exposure to both loyal readers and new audiences. This regular refresh not only keeps content current but creates ongoing opportunities for new advertisers to step into a well-established platform. The result? Greater visibility and credibility in a niche market that trusts the magazine's voice and vision.

For business professionals seeking meaningful impact, advertising in Nevada Outdoors Magazine is more than a marketing move—it's an investment in shared values and lasting connections. Let your brand become part of the story that inspires people to explore, protect, and celebrate the natural wonders of Nevada. Join us this quarter and position your business where passion meets purpose.



Please visit [www.NevadaOutdoorsMagazine.com](http://www.NevadaOutdoorsMagazine.com) to view the current Nevada Outdoors Magazine.



## 2026 Nevada Outdoors Magazine Advertising Agreement Form

The 2026 Nevada Outdoors Magazine is an annual publication and can be accessed in both on-line and perfect bound print formats and our circulation is at 2,000 plus and rapidly growing. The on-line digital publication contains active links for all display ads and editorial content. This functionality enhances website engagement for those highlighted in the publication.

**Full Page Ad + Full Page Business Advertorial: \$5,000 per year (1 edition)**

**Half Page Ad + HP Business Editorial: \$3,000 per year (1 edition)**

### PLEASE CHECK YOUR AD SIZE:

- Full Page Ad W/Bleed Sized at: 8.85" W x 11.45" L  
Trim Area: 7.70"W x 10.20"L • Safe Area: 7.30"W X 9.75"L  
Advertorial: 300 Words Maximum with 1 - 2 images
- Full Page Ad W/O Bleed Sized at: 7.70" W x 10.20" L  
Trim Area: 7.70" W x 10.20" L • Safe Area: 7.30"W X 9.75"L  
Advertorial: 300 Words Maximum with 1 - 2 images
- Half Page Ad W/Border No Bleed Sized at: 7.70" W x 5.00" L  
Trim Area: 7.40" W x 4.50" L • Safe Area: 7.40"W X 4.50"L  
Editorial: 250 Words Maximum - No images

### ADVERTISING GUIDELINES:

If you require graphic design services, please reach out to our graphics department at [media@mkameronhawkins.foundation](mailto:media@mkameronhawkins.foundation), and we will gladly collaborate with you to create your advertisement needs for the 2026 Nevada Outdoors Magazine at no extra cost.

Accepted display advertising / artwork file **MUST** meet these requirements:

CMYK color format

300 DPI resolution in PDF, JPG, TIF, or EPS file format (minimum 1 MB file).

Any artwork that does not meet the above stated requirements will not be accepted.

Please email artwork to: [media@mkameronhawkins.foundation](mailto:media@mkameronhawkins.foundation).

**ALL ADVERTISING MATERIALS MUST BE SUBMITTED IMMEDIATELY TO GUARANTEE  
ADVERTISING PLACEMENT IN BOTH ONLINE AND PRINTED MAGAZINES.**



## 2026 Nevada Outdoors Magazine Advertising Agreement Form

Business Name: \_\_\_\_\_

Business Owner: \_\_\_\_\_

Business Address: \_\_\_\_\_

Business City: \_\_\_\_\_ Business State: \_\_\_\_\_ Business Zip: \_\_\_\_\_

Business Phone #: \_\_\_\_\_ Mobile #: \_\_\_\_\_

Email: \_\_\_\_\_

Web Address: \_\_\_\_\_

Pay by credit card:

Card #: \_\_\_\_\_

Expiration date: \_\_\_\_\_

CVC or CVV code: \_\_\_\_\_

Name on card: \_\_\_\_\_

Billing address: \_\_\_\_\_

City/State/Zip: \_\_\_\_\_

Pay by check:

Make check payable to:  
M. Kameron Hawkins Foundation, Inc., Non-profit

Mail check to:  
M. Kameron Hawkins Foundation, Inc., Non-profit  
P.O. Box 45  
Wellington, NV 89444

Wholesale Purchases:

Bulk Rate - Additional magazine copies:  
\$15 each - minimum 25 copies: # \_\_\_\_\_

To confirm your authorization to sign this advertising agreement on behalf of the business named listed above and to acknowledge that you have reviewed and accepted the advertising terms and conditions for 2026 Nevada Outdoors Magazine, please provide your signature below. Kindly send both completed advertising contract forms via email to [jojo@mkameronhawkins.foundation](mailto:jojo@mkameronhawkins.foundation). After we receive your original contract, you will be sent an updated version of this advertising agreement, which will include the signature and date of the sales representative along with an invoice statement that reflects your purchase of advertisement in the 2026 Nevada Outdoors Magazine.

\_\_\_\_\_  
Signature - Advertiser

\_\_\_\_\_  
Date










\_\_\_\_\_  
Signature - Sales Representative

\_\_\_\_\_  
Date



## Nevada Lifestyle County Magazines

If you are viewing this magazine in a digital format, please click on the displayed magazine(s) to access any of these magazines online.





## Nevada Lifestyle County Magazines

If you are viewing this magazine in a digital format, please click on the displayed magazine(s) to access any of these magazines online.

